



Ohio Attorney General's Office
Bureau of Criminal Investigation
 Investigative Report



2025-2000
 Officer Involved Critical Incident - Tiedeman Road at I-480
 West, Brooklyn, OH 44144, Cuyahoga County

Investigative Activity: Scan Data Review – Distance Measurements
Involves: ██████████) and Patrick Kerr (S)
Activity Date: 07/17/2025
Activity Location: BCI - Richfield
Authoring Agent: SA Daniel P. Boerner

Narrative:

On Thursday, July 17, 2025, Ohio Bureau of Criminal Investigation (BCI) Special Agent Dan Boerner (SA Boerner) reviewed the Leica scan data in reference to an Officer-Involved Critical Incident that occurred in Brooklyn, Ohio on Thursday, June 24, 2025. The Leica scan data was uploaded to Axon Justice by SA Lurna McClintock on Tuesday, July 8, 2025 (Reference Item E – Leica Scan Data).

Using scan data and Leica TruView (software used to view the scan data), four (4) distance measurements were collected (*Table 1, Distance Measurements*) (*Figures 1-5, Distance Measurements*).

Points	Distance between points
██████████ position to dr side front door of the black Ford F-150	91'8"
Dr side front door of the black Ford F-150 to the I-480 on ramp	45'7"
Dr side front door of the black Ford F-150 to the rear of the white Nissan	24'1"
Dr side front door of the black Ford F-150 to the rear of the blue Ford 4s	51'6"

Table 1, Distance Measurements

This document is the property of the Ohio Bureau of Criminal Investigation and is confidential in nature. Neither the document nor its contents are to be disseminated outside your agency except as provided by law - a statute, an administrative rule, or any rule of procedure.



Ohio Attorney General's Office
Bureau of Criminal Investigation
Investigative Report



2025-2000
Officer Involved Critical Incident - Tiedeman Road at I-480
West, Brooklyn, OH 44144, Cuyahoga County




Figure 1, Overhead w/o measurements




Figure 2, S [redacted] to dr side of the black Ford F-150

This document is the property of the Ohio Bureau of Criminal Investigation and is confidential in nature. Neither the document nor its contents are to be disseminated outside your agency except as provided by law - a statute, an administrative rule, or any rule of procedure.



Ohio Attorney General's Office
Bureau of Criminal Investigation
Investigative Report



2025-2000
Officer Involved Critical Incident - Tiedeman Road at I-480
West, Brooklyn, OH 44144, Cuyahoga County



Figure 3, Dr side front door of the black Ford F-150 to the I-480 on ramp



Figure 4, Dr side front door of the black Ford F-150 to the rear of the white Nissan

This document is the property of the Ohio Bureau of Criminal Investigation and is confidential in nature. Neither the document nor its contents are to be disseminated outside your agency except as provided by law - a statute, an administrative rule, or any rule of procedure.



Ohio Attorney General's Office
Bureau of Criminal Investigation
Investigative Report



2025-2000
Officer Involved Critical Incident - Tiedeman Road at I-480
West, Brooklyn, OH 44144, Cuyahoga County




Figure 5, Dr side front door of the black Ford F-150 to the rear of the blue Ford 4s

For further information, please refer Reference Item E – Leica Scan Data – Sub Folder Distance Measurements – Stored in Axon Justice.

References:

Reference Item E – Leica Scan Data – Sub Folder Distance Measurements – Stored in Axon Justice

Attachments:

None

This document is the property of the Ohio Bureau of Criminal Investigation and is confidential in nature. Neither the document nor its contents are to be disseminated outside your agency except as provided by law - a statute, an administrative rule, or any rule of procedure.