



**Ohio Attorney General's Office
Bureau of Criminal Investigation
Investigative Report**



2024-1474

Officer Involved Critical Incident - 16100 Van Aken Blvd.,
Shaker Heights, OH

Investigative Activity: Video Review
Involves: Valley Enforcement Group (O)
Activity Date: 05/15/2024
Activity Location: 4055 Highlander Parkway, Richfield, Ohio 44286
Authoring Agent: SA Andrew J, Harasimchuk #170

Narrative:

On May 15, 2024, at approximately 1929 hours, Ohio Bureau of Criminal Investigation (BCI) Special Agent (SA) Andrew Harasimchuk (Harasimchuk) received the previously requested drone video surveillance footage from the Valley Enforcement Group (VEG). SA Harasimchuk received the following files from VEG:

- DJI_202405120209_003
- DJI_202405120244_005
- DJI_202405121501_004
- DJI_202405121507_063
- DJI_202405121527_034
- DJI_202405121530_006
- DJI_202405121531_035
- DJI_202405121543_005
- DJI_202405121546_064
- DJI_202405121624_036
- DJI_202405121633_007
- DJI_202405121655_037
- DJI_202405121655_065
- DJI_202405121717_008
- DJI_202405121745_009
- DJI_202405121753_038

SA Harasimchuk reviewed the drone video footage and only documented the information believed to be relevant to this investigation. SA Harasimchuk spoke with Lieutenant Todd Pocek (Poczek). Lieutenant Pocek oversees the drone program for VEG. Lieutenant Pocek explained that every drone used by VEG has a camera with a minimum of three different lenses: a thermal lens, a wide lens, and a zoom lens. Lieutenant Pocek explained that the camera in the drone is recording the exact same

This document is the property of the Ohio Bureau of Criminal Investigation and is confidential in nature. Neither the document nor its contents are to be disseminated outside your agency except as provided by law - a statute, an administrative rule, or any rule of procedure.



**Ohio Attorney General's Office
Bureau of Criminal Investigation
Investigative Report**



2024-1474
Officer Involved Critical Incident - 16100 Van Aken Blvd.,
Shaker Heights, OH


activity through each of the different lenses. Lt. Pocek explained that the drone operator could record through any number or all the lenses at the same time. It should be noted that SA Harasimchuk reviewed the video clips associated with all the lenses but only documented the activity from the lens that best depicted the activity that was taking place in the video clip.

DJI_202405120209_003

This file folder contained 1 camera recording with the following 3 video clips.

DJI_20240512021631_0001_T
DJI_20240512021631_0001_W
DJI_20240512021631_0001_S

These video clips were 10 minutes and 30 seconds in duration. This video footage was from the area of 335 East 211th Street, Euclid, Ohio 44123.



This document is the property of the Ohio Bureau of Criminal Investigation and is confidential in nature. Neither the document nor its contents are to be disseminated outside your agency except as provided by law - a statute, an administrative rule, or any rule of procedure.



**Ohio Attorney General's Office
Bureau of Criminal Investigation
Investigative Report**



2024-1474
Officer Involved Critical Incident - 16100 Van Aken Blvd.,
Shaker Heights, OH

DJI_202405120244_005

This file folder contained 4 camera recordings with the following 12 video clips.

DJI_20240512024815_0001_T

DJI_20240512024815_0001_S

DJI_20240512024815_0001_V

These video clips were 5 minutes and 47 seconds in duration. This video footage was from the area of 335 East 211th Street, Euclid, Ohio 44123.



This document is the property of the Ohio Bureau of Criminal Investigation and is confidential in nature. Neither the document nor its contents are to be disseminated outside your agency except as provided by law - a statute, an administrative rule, or any rule of procedure.



**Ohio Attorney General's Office
Bureau of Criminal Investigation
Investigative Report**



2024-1474

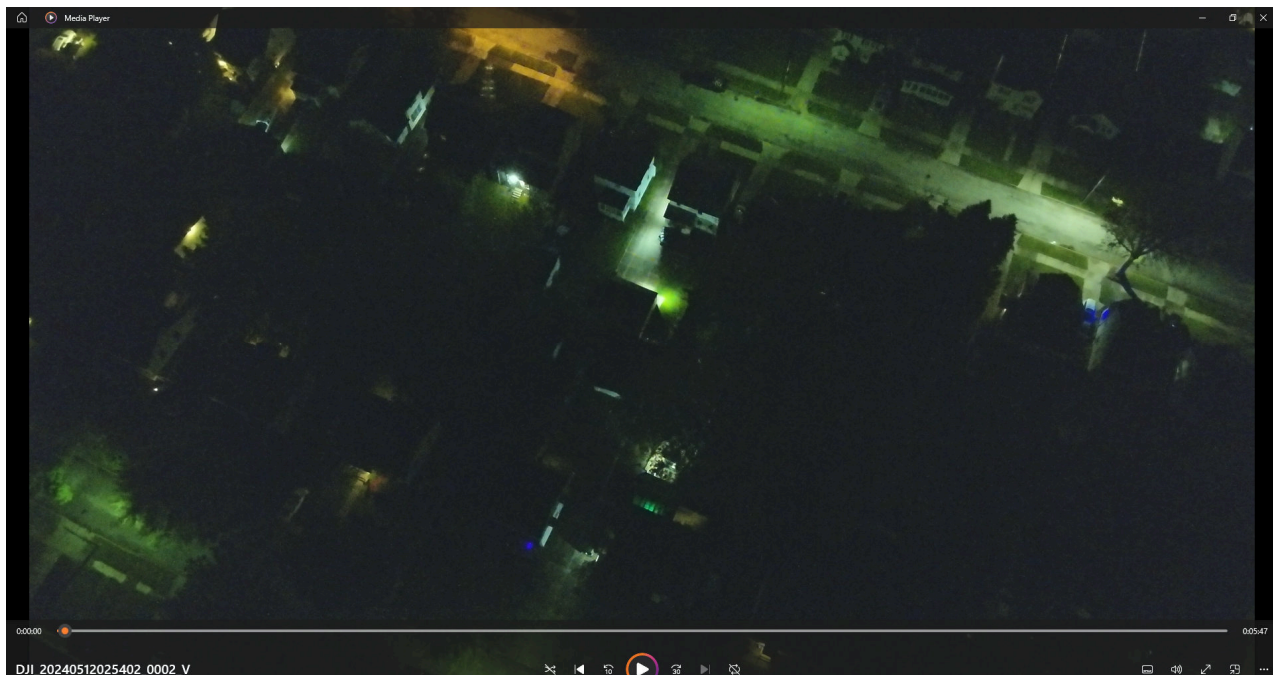
Officer Involved Critical Incident - 16100 Van Aken Blvd.,
Shaker Heights, OH

DJI_20240512025402_0002_S

DJI_20240512025402_0002_T

DJI_20240512025402_0002_V

These video clips were 5 minutes and 47 seconds in duration. This video footage was from the area of 335 East 211th Street, Euclid, Ohio 44123.



This document is the property of the Ohio Bureau of Criminal Investigation and is confidential in nature. Neither the document nor its contents are to be disseminated outside your agency except as provided by law - a statute, an administrative rule, or any rule of procedure.



**Ohio Attorney General's Office
Bureau of Criminal Investigation
Investigative Report**

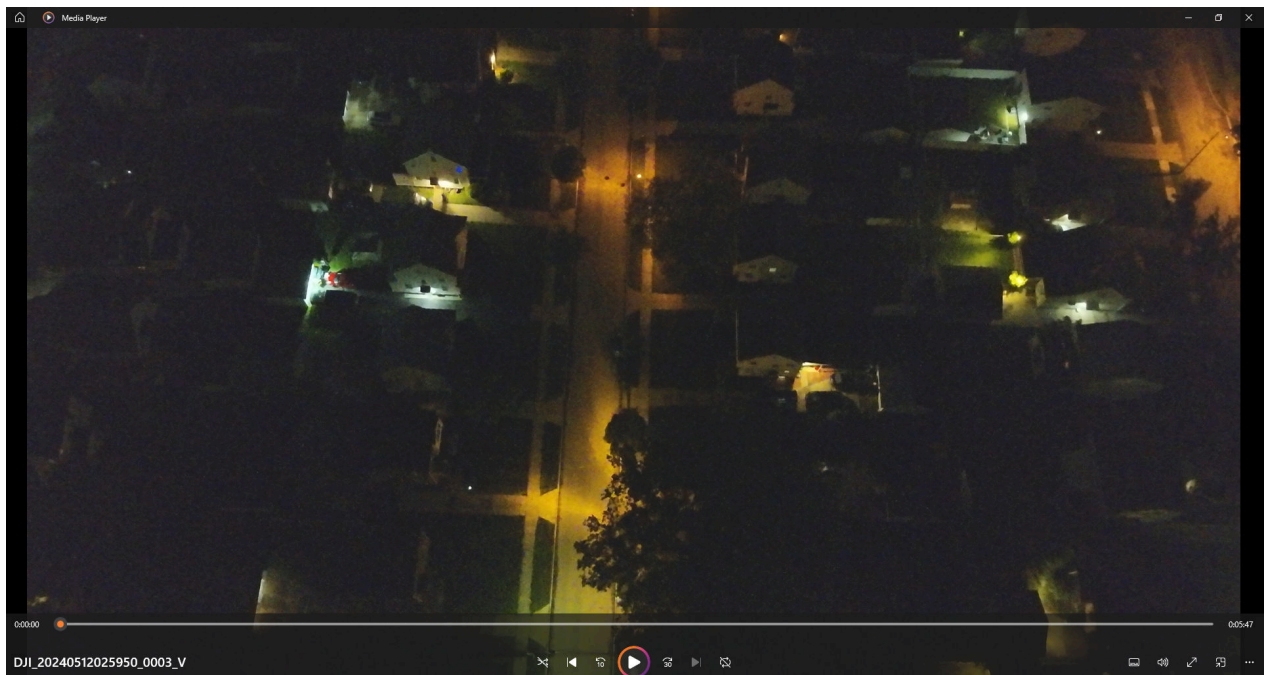


2024-1474

Officer Involved Critical Incident - 16100 Van Aken Blvd.,
Shaker Heights, OH

DJI_20240512025950_0003_S
DJI_20240512025950_0003_T
DJI_20240512025950_0003_V

These video clips were 5 minutes and 47 seconds in duration. This video footage was from the area of 335 East 211th Street, Euclid, Ohio 44123.



This document is the property of the Ohio Bureau of Criminal Investigation and is confidential in nature. Neither the document nor its contents are to be disseminated outside your agency except as provided by law - a statute, an administrative rule, or any rule of procedure.



**Ohio Attorney General's Office
Bureau of Criminal Investigation
Investigative Report**



2024-1474

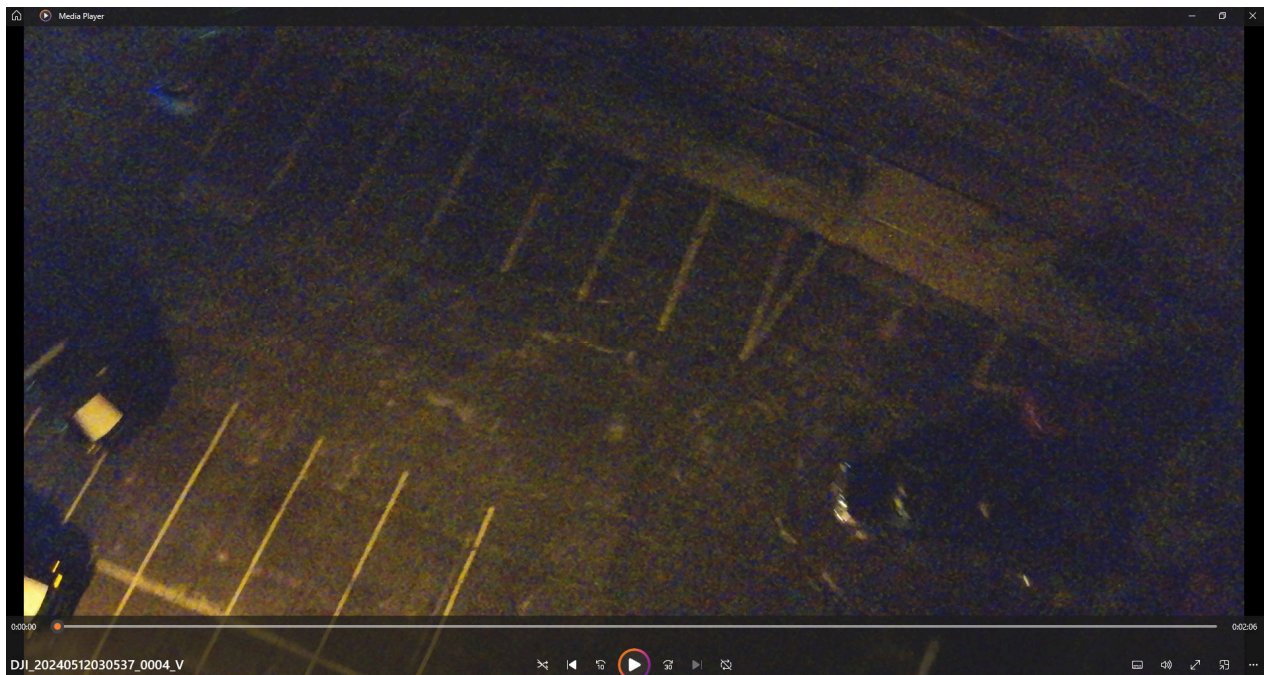
Officer Involved Critical Incident - 16100 Van Aken Blvd.,
Shaker Heights, OH

DJI_20240512030537_0004_S

DJI_20240512030537_0004_T

DJI_20240512030537_0004_V

These video clips were 2 minutes and 6 seconds in duration. This video footage is believed to be from the area of 335 East 211th Street, Euclid, Ohio 44123.



This document is the property of the Ohio Bureau of Criminal Investigation and is confidential in nature. Neither the document nor its contents are to be disseminated outside your agency except as provided by law - a statute, an administrative rule, or any rule of procedure.



**Ohio Attorney General's Office
Bureau of Criminal Investigation
Investigative Report**



2024-1474

Officer Involved Critical Incident - 16100 Van Aken Blvd.,
Shaker Heights, OH

DJI_202405121501_004

This file folder contained 2 camera recordings with the following 8 video clips and 3 still images. The still images were added as Attachments #1-3 to this report. Refer to Attachments #1-3 for further details.

DJI_20240512152214_0001_S

DJI_20240512152214_0001_T

DJI_20240512152214_0001_W

DJI_20240512152214_0001_Z

These video clips were 1 second in duration. This video footage was from the area of 16100 Van Aken Boulevard, Shaker Heights, Ohio 44120.



This document is the property of the Ohio Bureau of Criminal Investigation and is confidential in nature. Neither the document nor its contents are to be disseminated outside your agency except as provided by law - a statute, an administrative rule, or any rule of procedure.



**Ohio Attorney General's Office
Bureau of Criminal Investigation
Investigative Report**



2024-1474

Officer Involved Critical Incident - 16100 Van Aken Blvd.,
Shaker Heights, OH

DJI_20240512152216_0002_S

DJI_20240512152216_0002_T

DJI_20240512152216_0002_W

DJI_20240512152216_0002_Z

These video clips were 0 seconds in duration. This video footage was from the area of 16100 Van Aken Boulevard, Shaker Heights, Ohio 44120.



This document is the property of the Ohio Bureau of Criminal Investigation and is confidential in nature. Neither the document nor its contents are to be disseminated outside your agency except as provided by law - a statute, an administrative rule, or any rule of procedure.



**Ohio Attorney General's Office
Bureau of Criminal Investigation
Investigative Report**



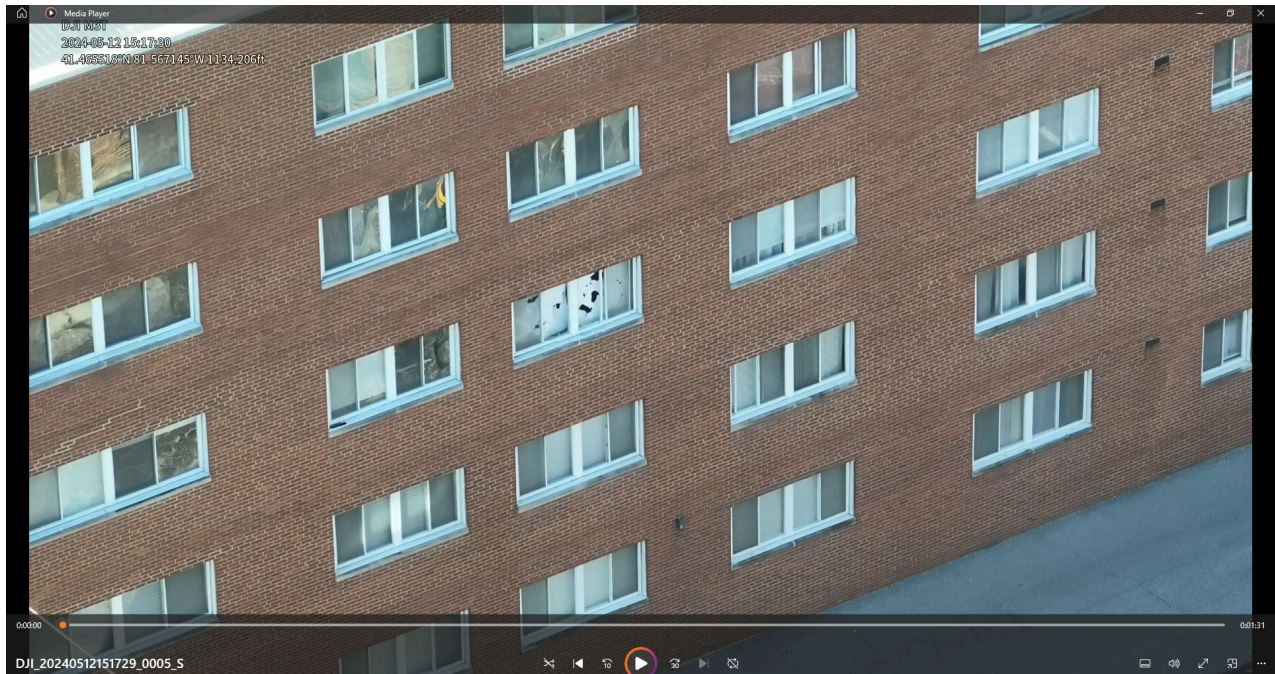
2024-1474
Officer Involved Critical Incident - 16100 Van Aken Blvd.,
Shaker Heights, OH

DJI_202405121507_063

This file folder contained 2 camera recordings with the following 6 video clips and 10 still images. The still images were added as Attachments #4-13. Refer to Attachments #4-13 for further details.

DJI_20240512151729_0005_T
DJI_20240512151729_0005_V
DJI_20240512151729_0005_S

These video clips were 1 minute and 31 seconds in duration. This video footage was from the area of 16100 Van Aken Boulevard, Shaker Heights, Ohio 44120.



This document is the property of the Ohio Bureau of Criminal Investigation and is confidential in nature. Neither the document nor its contents are to be disseminated outside your agency except as provided by law - a statute, an administrative rule, or any rule of procedure.




**Ohio Attorney General's Office
Bureau of Criminal Investigation
Investigative Report**



2024-1474
Officer Involved Critical Incident - 16100 Van Aken Blvd.,
Shaker Heights, OH

DJI_20240512152153_0006_T
DJI_20240512152153_0006_V
DJI_20240512152153_0006_S

These video clips were 1 second in duration. This video footage was from the area of 16100 Van Aken Boulevard, Shaker Heights, Ohio 44120.



This document is the property of the Ohio Bureau of Criminal Investigation and is confidential in nature. Neither the document nor its contents are to be disseminated outside your agency except as provided by law - a statute, an administrative rule, or any rule of procedure.



**Ohio Attorney General's Office
Bureau of Criminal Investigation
Investigative Report**



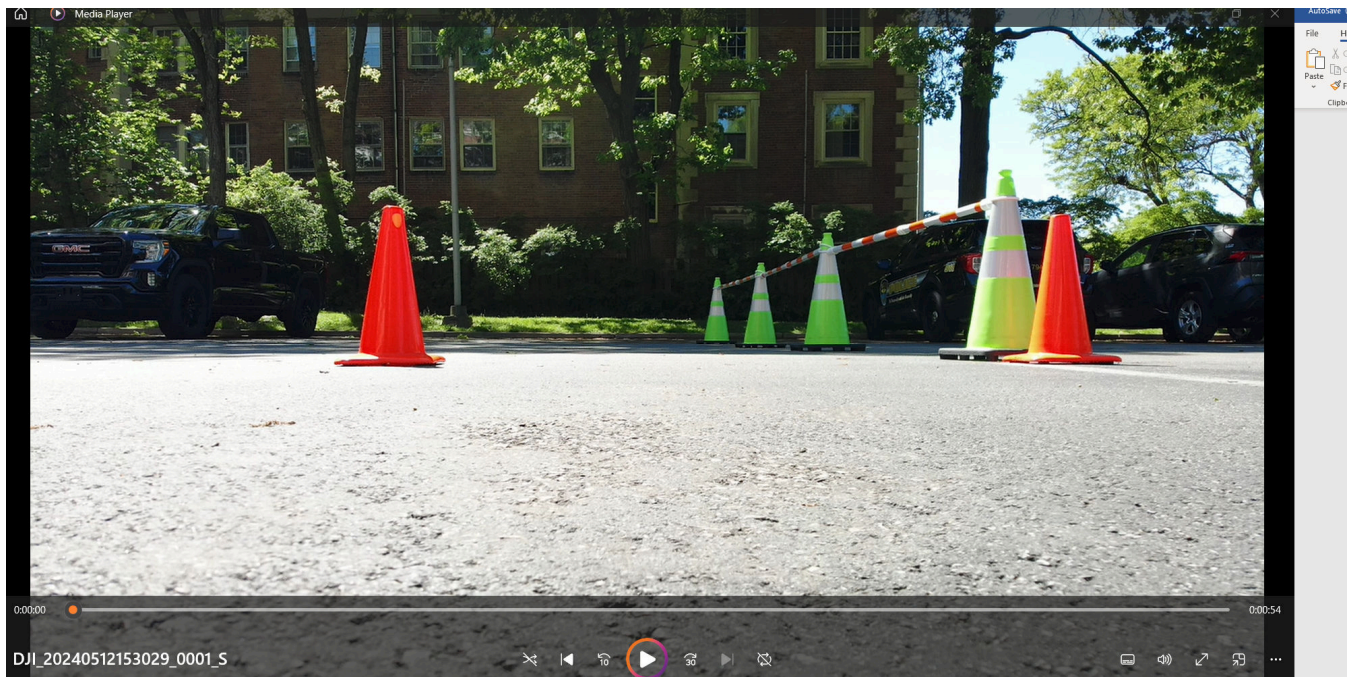
2024-1474
Officer Involved Critical Incident - 16100 Van Aken Blvd.,
Shaker Heights, OH

DJI_202405121527_034

This file folder contained 1 camera recording with the following 4 video clips.

DJI_20240512153029_0001_T
DJI_20240512153029_0001_W
DJI_20240512153029_0001_Z
DJI_20240512153029_0001_S

These video clips were 54 seconds in duration. This video footage was from the area of 16100 Van Aken Boulevard, Shaker Heights, Ohio 44120.



This document is the property of the Ohio Bureau of Criminal Investigation and is confidential in nature. Neither the document nor its contents are to be disseminated outside your agency except as provided by law - a statute, an administrative rule, or any rule of procedure.



**Ohio Attorney General's Office
Bureau of Criminal Investigation
Investigative Report**



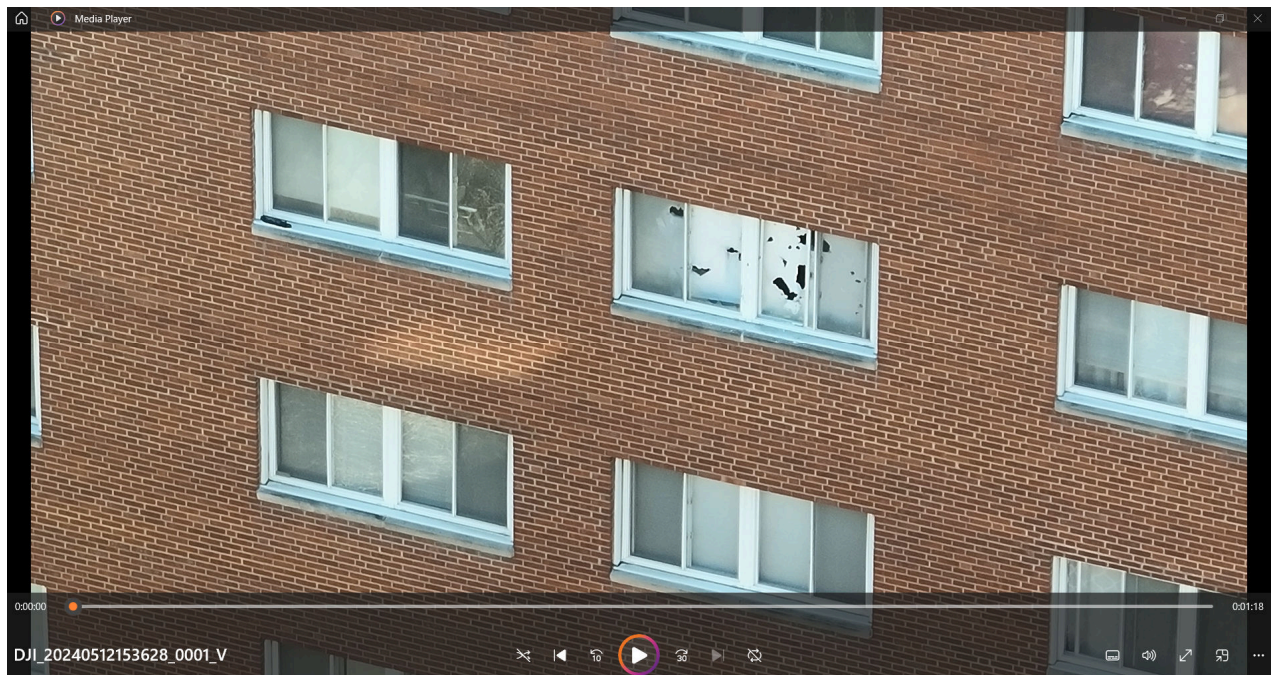
2024-1474
Officer Involved Critical Incident - 16100 Van Aken Blvd.,
Shaker Heights, OH

DJI_202405121530_006

This file folder contained 3 camera recordings with the following 9 video clips.

DJI_20240512153628_0001_S
DJI_20240512153628_0001_T
DJI_20240512153628_0001_V

These video clips were 1 minute and 18 seconds in duration. This video footage was from the area of 16100 Van Aken Boulevard, Shaker Heights, Ohio 44120.



This document is the property of the Ohio Bureau of Criminal Investigation and is confidential in nature. Neither the document nor its contents are to be disseminated outside your agency except as provided by law - a statute, an administrative rule, or any rule of procedure.



**Ohio Attorney General's Office
Bureau of Criminal Investigation
Investigative Report**



2024-1474


Officer Involved Critical Incident - 16100 Van Aken Blvd.,
Shaker Heights, OH

DJI_20240512154006_0002_S

DJI_20240512154006_0002_T

DJI_20240512154006_0002_V

These video clips were 5 minutes and 47 seconds in duration. This video footage was from the area of 16100 Van Aken Boulevard, Shaker Heights, Ohio 44120. In this video clip, law enforcement personnel were observed using a pole and a rope with a hook on it. The officers appeared to be attempting to move the curtains out of the way.



This document is the property of the Ohio Bureau of Criminal Investigation and is confidential in nature. Neither the document nor its contents are to be disseminated outside your agency except as provided by law - a statute, an administrative rule, or any rule of procedure.



**Ohio Attorney General's Office
Bureau of Criminal Investigation
Investigative Report**




2024-1474

Officer Involved Critical Incident - 16100 Van Aken Blvd.,
Shaker Heights, OH

DJI_20240512154554_0003_S
DJI_20240512154554_0003_T
DJI_20240512154554_0003_V

These video clips were 3 minutes and 5 seconds in duration. This video footage was from the area of 16100 Van Aken Boulevard, Shaker Heights, Ohio 44120. In this video clip, various tools were being used by law enforcement personnel in what appeared to be a continued effort to move the curtains.



This document is the property of the Ohio Bureau of Criminal Investigation and is confidential in nature. Neither the document nor its contents are to be disseminated outside your agency except as provided by law - a statute, an administrative rule, or any rule of procedure.



**Ohio Attorney General's Office
Bureau of Criminal Investigation
Investigative Report**



2024-1474
Officer Involved Critical Incident - 16100 Van Aken Blvd.,
Shaker Heights, OH

DJI_202405121531_035

This file folder contained 2 camera recordings with the following 8 video clips.

- DJI_20240512153446_0001_S
- DJI_20240512153446_0001_T
- DJI_20240512153446_0001_W
- DJI_20240512153446_0001_Z

These video clips were 3 minutes and 39 seconds in duration. This video footage was from the area of 16100 Van Aken Boulevard, Shaker Heights, Ohio 44120. At the beginning of the video clip titled, DJI_20240512153446_0001_W, what appears to be law enforcement officers can be seen on the rooftop across from 16100 Van Aken Boulevard. The individuals on the rooftop can be seen at various times in all four video clips. Additional law enforcement personnel can be seen in the parking lot area. At approximately 1 minute and 20 seconds into the video clips law, enforcement personnel can be seen entering 16100 Van Aken Boulevard.



This document is the property of the Ohio Bureau of Criminal Investigation and is confidential in nature. Neither the document nor its contents are to be disseminated outside your agency except as provided by law - a statute, an administrative rule, or any rule of procedure.




**Ohio Attorney General's Office
Bureau of Criminal Investigation
Investigative Report**



2024-1474
Officer Involved Critical Incident - 16100 Van Aken Blvd.,
Shaker Heights, OH

DJI_20240512154004_0002_S
DJI_20240512154004_0002_T
DJI_20240512154004_0002_W
DJI_20240512154004_0002_Z

These video clips were 6 minutes and 58 seconds in duration. This video footage was from the area of 16100 Van Aken Boulevard, Shaker Heights, Ohio 44120. In the video clip titled, DJI_20240512154004_0002_W, what appears to be law enforcement officers can be seen on the rooftop across from 16100 Van Aken Boulevard. Additional law enforcement personnel can also be seen in the parking lot area in this video clip. In these video clips, law enforcement personnel were observed using a pole and a rope with a hook on it. The officers appeared to be attempting to move the curtains out of the way and break out the window.



This document is the property of the Ohio Bureau of Criminal Investigation and is confidential in nature. Neither the document nor its contents are to be disseminated outside your agency except as provided by law - a statute, an administrative rule, or any rule of procedure.



**Ohio Attorney General's Office
Bureau of Criminal Investigation
Investigative Report**



2024-1474
Officer Involved Critical Incident - 16100 Van Aken Blvd.,
Shaker Heights, OH

DJI_202405121543_005

This file folder contained 1 camera recording with the following 4 video clips.

DJI_20240512154542_0001_S
DJI_20240512154542_0001_T
DJI_20240512154542_0001_W
DJI_20240512154542_0001_Z

These video clips were 10 minutes and 5 seconds in duration. This video footage was from the area of 16100 Van Aken Boulevard, Shaker Heights, Ohio 44120. In the video clip titled, DJI_20240512154542_0001_W, what appears to be law enforcement officers can be seen on the rooftop across from 16100 Van Aken Boulevard. Additional law enforcement personnel can also be seen in the parking lot area in this video clip. In these video clips, law enforcement personnel were observed using different pieces of equipment in what appeared to be an attempt at moving the curtains. At approximately 5 minutes and 40 seconds into the video clip, a drone can be seen entering the apartment through the window.



This document is the property of the Ohio Bureau of Criminal Investigation and is confidential in nature. Neither the document nor its contents are to be disseminated outside your agency except as provided by law - a statute, an administrative rule, or any rule of procedure.



**Ohio Attorney General's Office
Bureau of Criminal Investigation
Investigative Report**



2024-1474

Officer Involved Critical Incident - 16100 Van Aken Blvd.,
Shaker Heights, OH

DJI_202405121546_064

This file folder contained 1 camera recording with the following 3 video clips.

DJI_20240512155120_0001_S

DJI_20240512155120_0001_T

DJI_20240512155120_0001_V

These video clips were 13 minutes and 33 seconds in duration. This video footage was from the area of 16100 Van Aken Boulevard, Shaker Heights, Ohio 44120. At the beginning of the video clip, an object, possibly the drone, can be seen in the window. In these video clips, law enforcement personnel were observed using different pieces of equipment in what appeared to be an attempt at moving the curtains.



This document is the property of the Ohio Bureau of Criminal Investigation and is confidential in nature. Neither the document nor its contents are to be disseminated outside your agency except as provided by law - a statute, an administrative rule, or any rule of procedure.



**Ohio Attorney General's Office
Bureau of Criminal Investigation
Investigative Report**




2024-1474
Officer Involved Critical Incident - 16100 Van Aken Blvd.,
Shaker Heights, OH

DJI_202405121624_036

This file folder contained 1 camera recording with the following 4 video clips.

DJI_20240512163046_0001_S
DJI_20240512163046_0001_T
DJI_20240512163046_0001_W
DJI_20240512163046_0001_Z

These video clips were 1 second in duration. This video footage was from the area of 16100 Van Aken Boulevard, Shaker Heights, Ohio 44120.



This document is the property of the Ohio Bureau of Criminal Investigation and is confidential in nature. Neither the document nor its contents are to be disseminated outside your agency except as provided by law - a statute, an administrative rule, or any rule of procedure.



**Ohio Attorney General's Office
Bureau of Criminal Investigation
Investigative Report**



2024-1474

Officer Involved Critical Incident - 16100 Van Aken Blvd.,
Shaker Heights, OH

DJI_202405121633_007

This file folder contained 4 camera recordings with the following 9 video clips.

DJI_20240512163946_0001_V

This video clip was 5 minutes and 47 seconds in duration. This video footage was from the area of 16100 Van Aken Boulevard, Shaker Heights, Ohio 44120. For approximately the first 3 minutes and 20 seconds of the video clip, something, possibly some type of projectile, appeared to be striking the window and curtains. At approximately 58 seconds into the video clip, what appeared to be smoke could be seen inside the apartment window. At approximately 3 minutes and 22 seconds into the video clip, the curtains moved outside the apartment window.



DJI_20240512163947_0001_S

DJI_20240512163947_0001_T

These video clips appeared to be identical to the video clip titled,
DJI_20240512163946_0001_V.

This document is the property of the Ohio Bureau of Criminal Investigation and is confidential in nature. Neither the document nor its contents are to be disseminated outside your agency except as provided by law - a statute, an administrative rule, or any rule of procedure.



**Ohio Attorney General's Office
Bureau of Criminal Investigation
Investigative Report**



2024-1474


Officer Involved Critical Incident - 16100 Van Aken Blvd.,
Shaker Heights, OH

DJI_20240512164534_0002_S

DJI_20240512164534_0002_T

DJI_20240512164534_0002_V

These video clips were 5 minutes and 47 seconds in duration. This video footage was from the area of 16100 Van Aken Boulevard, Shaker Heights, Ohio 44120. Throughout the video clips, what appeared to be smoke could be seen inside the apartment window.



This document is the property of the Ohio Bureau of Criminal Investigation and is confidential in nature. Neither the document nor its contents are to be disseminated outside your agency except as provided by law - a statute, an administrative rule, or any rule of procedure.



**Ohio Attorney General's Office
Bureau of Criminal Investigation
Investigative Report**



2024-1474


Officer Involved Critical Incident - 16100 Van Aken Blvd.,
Shaker Heights, OH

DJI_20240512165122_0003_S

DJI_20240512165122_0003_T

DJI_20240512165122_0003_V

These video clips were 33 seconds in duration. This video footage was from the area of 16100 Van Aken Boulevard, Shaker Heights, Ohio 44120. Throughout the video clips, what appeared to be smoke could be seen inside the apartment window.



This document is the property of the Ohio Bureau of Criminal Investigation and is confidential in nature. Neither the document nor its contents are to be disseminated outside your agency except as provided by law - a statute, an administrative rule, or any rule of procedure.



**Ohio Attorney General's Office
Bureau of Criminal Investigation
Investigative Report**



2024-1474

Officer Involved Critical Incident - 16100 Van Aken Blvd.,
Shaker Heights, OH

DJI_202405121655_037

This file folder contained 1 camera recording with the following 4 video clips.

DJI_20240512165606_0001_S

DJI_20240512165606_0001_T

DJI_20240512165606_0001_W

DJI_20240512165606_0001_Z

These video clips were 9 minutes and 47 seconds in duration. This video footage was from the area of 16100 Van Aken Boulevard, Shaker Heights, Ohio 44120. In the video clips, law enforcement officers can be seen on the rooftop across from 16100 Van Aken Boulevard. Additional law enforcement personnel can also be seen in the parking lot area in these video clips. In these video clips, law enforcement personnel were observed using various tools in what appeared to be an attempt to knock over what appeared to be a mattress that was in front of the apartment window.



This document is the property of the Ohio Bureau of Criminal Investigation and is confidential in nature. Neither the document nor its contents are to be disseminated outside your agency except as provided by law - a statute, an administrative rule, or any rule of procedure.



**Ohio Attorney General's Office
Bureau of Criminal Investigation
Investigative Report**



2024-1474

Officer Involved Critical Incident - 16100 Van Aken Blvd.,
Shaker Heights, OH

DJI_202405121655_065

This file folder contained 4 camera recordings with the following 12 video clips and 2 still images. The still images were added as Attachments #14-15. Refer to Attachments #14-15 for further details.

DJI_20240512165828_0002_S
DJI_20240512165828_0002_T
DJI_20240512165828_0002_V

These video clips were 1 second in duration. This video footage was from the area of 16100 Van Aken Boulevard, Shaker Heights, Ohio 44120.



This document is the property of the Ohio Bureau of Criminal Investigation and is confidential in nature. Neither the document nor its contents are to be disseminated outside your agency except as provided by law - a statute, an administrative rule, or any rule of procedure.



**Ohio Attorney General's Office
Bureau of Criminal Investigation
Investigative Report**



2024-1474
Officer Involved Critical Incident - 16100 Van Aken Blvd.,
Shaker Heights, OH

DJI_20240512170503_0003_S
DJI_20240512170503_0003_T
DJI_20240512170503_0003_V

These video clips were 1 minute and 47 seconds in duration. This video footage was from the area of 16100 Van Aken Boulevard, Shaker Heights, Ohio 44120. In these video clips, law enforcement personnel were observed using pole tools in what appeared to be an attempt to knock over what appeared to be a mattress that was in front of the apartment window.



This document is the property of the Ohio Bureau of Criminal Investigation and is confidential in nature. Neither the document nor its contents are to be disseminated outside your agency except as provided by law - a statute, an administrative rule, or any rule of procedure.



**Ohio Attorney General's Office
Bureau of Criminal Investigation
Investigative Report**



2024-1474

Officer Involved Critical Incident - 16100 Van Aken Blvd.,
Shaker Heights, OH

DJI_20240512170706_0004_S
DJI_20240512170706_0004_T
DJI_20240512170706_0004_V

These video clips were 6 minutes and 6 seconds in duration. This video footage was from the area of 16100 Van Aken Boulevard, Shaker Heights, Ohio 44120. In these video clips, law enforcement personnel were observed using various tools in what appeared to be an attempt to knock over what appeared to be a mattress that was in front of the apartment window.



This document is the property of the Ohio Bureau of Criminal Investigation and is confidential in nature. Neither the document nor its contents are to be disseminated outside your agency except as provided by law - a statute, an administrative rule, or any rule of procedure.



**Ohio Attorney General's Office
Bureau of Criminal Investigation
Investigative Report**




2024-1474

Officer Involved Critical Incident - 16100 Van Aken Blvd.,
Shaker Heights, OH

DJI_20240512171314_0005_S
DJI_20240512171314_0005_T
DJI_20240512171314_0005_V

These video clips were 1 second in duration. This video footage was from the area of 16100 Van Aken Boulevard, Shaker Heights, Ohio 44120.



This document is the property of the Ohio Bureau of Criminal Investigation and is confidential in nature. Neither the document nor its contents are to be disseminated outside your agency except as provided by law - a statute, an administrative rule, or any rule of procedure.



**Ohio Attorney General's Office
Bureau of Criminal Investigation
Investigative Report**



2024-1474

Officer Involved Critical Incident - 16100 Van Aken Blvd.,
Shaker Heights, OH

DJI_202405121717_008

This file folder contained 1 camera recording with the following 3 video clips.

DJI_20240512173448_0001_S

DJI_20240512173448_0001_T

DJI_20240512173448_0001_V

These video clips were 2 minutes and 8 seconds in duration. This video footage was from the area of 16100 Van Aken Boulevard, Shaker Heights, Ohio 44120.



This document is the property of the Ohio Bureau of Criminal Investigation and is confidential in nature. Neither the document nor its contents are to be disseminated outside your agency except as provided by law - a statute, an administrative rule, or any rule of procedure.



**Ohio Attorney General's Office
Bureau of Criminal Investigation
Investigative Report**




2024-1474
Officer Involved Critical Incident - 16100 Van Aken Blvd.,
Shaker Heights, OH

DJI_202405121745_009

This file folder contained 1 camera recording with the following 3 video clips.

DJI_20240512174910_0001_S
DJI_20240512174910_0001_T
DJI_20240512174910_0001_V

These video clips were 14 seconds in duration. This video footage was from the area of 16100 Van Aken Boulevard, Shaker Heights, Ohio 44120.



This document is the property of the Ohio Bureau of Criminal Investigation and is confidential in nature. Neither the document nor its contents are to be disseminated outside your agency except as provided by law - a statute, an administrative rule, or any rule of procedure.



Ohio Attorney General's Office Bureau of Criminal Investigation Investigative Report



2024-1474


Officer Involved Critical Incident - 16100 Van Aken Blvd.,
Shaker Heights, OH

DJI_202405121753_038

This file folder contained 3 camera recordings with the following 12 video clips.

DJI_20240512175559_0001_S
DJI_20240512175559_0001_T
DJI_20240512175559_0001_Z
DJI_20240512175559_0001_W

These video clips were 1 second in duration. This video footage was from the area of
16100 Van Aken Boulevard, Shaker Heights, Ohio 44120.



This document is the property of the Ohio Bureau of Criminal Investigation and is confidential in nature. Neither the document nor its contents are to be disseminated outside your agency except as provided by law - a statute, an administrative rule, or any rule of procedure.



**Ohio Attorney General's Office
Bureau of Criminal Investigation
Investigative Report**




2024-1474

Officer Involved Critical Incident - 16100 Van Aken Blvd.,
Shaker Heights, OH

DJI_20240512175603_0002_S
DJI_20240512175603_0002_T
DJI_20240512175603_0002_Z
DJI_20240512175603_0002_W

These video clips were 2 seconds in duration. This video footage was from the area of 16100 Van Aken Boulevard, Shaker Heights, Ohio 44120.



This document is the property of the Ohio Bureau of Criminal Investigation and is confidential in nature. Neither the document nor its contents are to be disseminated outside your agency except as provided by law - a statute, an administrative rule, or any rule of procedure.



**Ohio Attorney General's Office
Bureau of Criminal Investigation
Investigative Report**

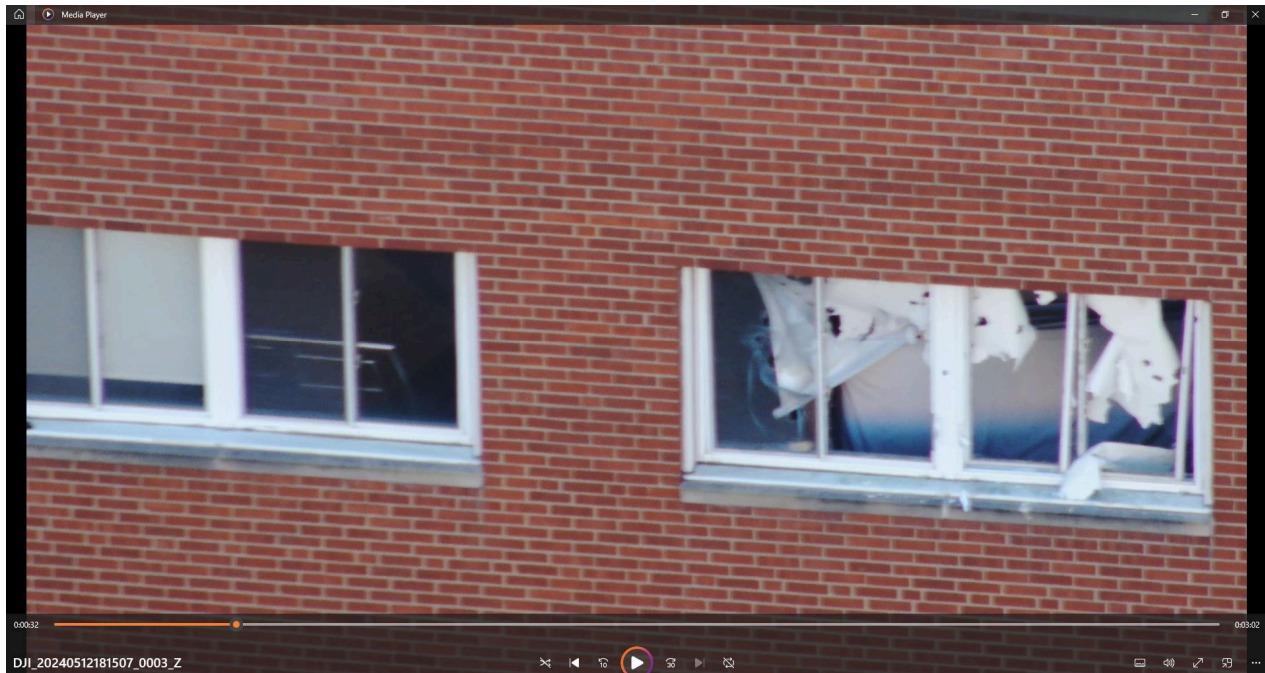


2024-1474

Officer Involved Critical Incident - 16100 Van Aken Blvd.,
Shaker Heights, OH

DJI_20240512181507_0003_S
DJI_20240512181507_0003_T
DJI_20240512181507_0003_W
DJI_20240512181507_0003_Z

These video clips were 3 minutes and 34 seconds in duration. This video footage was from the area of 16100 Van Aken Boulevard, Shaker Heights, Ohio 44120. During these video clips, some type of unidentifiable activity was taking place inside of the apartment.



This document is the property of the Ohio Bureau of Criminal Investigation and is confidential in nature. Neither the document nor its contents are to be disseminated outside your agency except as provided by law - a statute, an administrative rule, or any rule of procedure.



**Ohio Attorney General's Office
Bureau of Criminal Investigation
Investigative Report**



2024-1474

Officer Involved Critical Incident - 16100 Van Aken Blvd.,
Shaker Heights, OH

References:

Item D

Attachments:

1. Drone Image - DJI_20240512152222_0003_T
2. Drone Image - DJI_20240512152222_0003_W
3. Drone Image - DJI_20240512152225_0003_Z
4. Drone Image - DJI_20240512151126_0001_T
5. Drone Image - DJI_20240512151126_0001_V
6. Drone Image - DJI_20240512151128_0002_T
7. Drone Image - DJI_20240512151128_0002_V
8. Drone Image - DJI_20240512151129_0003_T
9. Drone Image - DJI_20240512151129_0003_V
10. Drone Image - DJI_20240512151716_0004_T
11. Drone Image - DJI_20240512151716_0004_V
12. Drone Image - DJI_20240512152203_0007_T
13. Drone Image - DJI_20240512152203_0007_V
14. Drone Image - DJI_20240512165819_0001_T
15. Drone Image - DJI_20240512165819_0001_V

This document is the property of the Ohio Bureau of Criminal Investigation and is confidential in nature. Neither the document nor its contents are to be disseminated outside your agency except as provided by law - a statute, an administrative rule, or any rule of procedure.








DJI M3T

2024-05-12 15:11:26

41.465519°N 81.567144°W 1133.911ft




DJI M3T
2024-05-12 15:11:26
41.465519°N 81.567144°W 1133.907ft



DJI M3T

2024-05-12 15:11:28

41.465519°N 81.567144°W 1133.957ft



DJI M3T
2024-05-12 15:11:28
41.465519°N 81.567144°W 1133.954ft



DJI M3T

2024-05-12 15:11:29

41.465519°N 81.567144°W 1134.004ft




DJI M3T
2024-05-12 15:11:29
41.465519°N 81.567144°W 1134.004ft



DJI M3T

2024-05-12 15:17:16

41.465519°N 81.567144°W 1134.038ft



DJI M3T
2024-05-12 15:17:16
41.465519°N 81.567144°W 1134.038ft



DJI M3T

2024-05-12 15:22:03

41.465519°N 81.567144°W 1136.829ft




DJI M3T
2024-05-12 15:22:03
41.465519°N 81.567144°W 1136.829ft



DJI M3T

2024-05-12 16:58:19

41.466343°N 81.567298°W 1079.131ft



DJI M3T
2024-05-12 16:58:19
41.466343°N 81.567298°W 1079.135ft

