

SUPPLEMENTARY REPORT

Cleveland Division of Police

COMPLAINT NO.

2022-151034

FIT: 22-04

HOM: 22-66

Date of report: June 2, 2022

SUBJECT: Failure to Comply/Aggravated Menacing on P.O. on Duty/Police Intervention (Shooting)/Foreign Agency/Abated by Death/Gun Confiscation x3

VICTIM	ADDRESS	PHONE	AGE	SEX	RACE	M-S
Terrance Duncan	5373 Lee Rd., Maple Hts., Ohio 44137		26	M	BLK	
ADDRESS OF OCCURRENCE	TYPE OF PLACE		ZONE			
2749 McCurdy	Backyard/ Rear Privacy Fence		4-4			
TIME OF OCCURRENCE	DATE OF OCCURRENCE		DAY OF WEEK			
Approximately 0417 hours	May 30, 2020		Monday			

Page 1 of 4

Title:

**Failure to Comply/Aggravated Menacing on P.O. on Duty/
Police Intervention (Shooting)/ Abated by Death/ Gun Confiscation X3
Homicide #22-66
FIT #22-04
CS# 177690**

Sir,

On Monday, May 30, 2022 at approximately 0455 hours I received a call from radio to respond to Buckeye & McCurdy for a Maple Heights PD chase that ended in a crash and the shooting of the suspect. Radio advised me that this was going to be a full FIT call up. Det. Velazquez 307 and I responded to the scene. Upon our arrival we spoke with Sgt. Schroeder 9249 (4s34) who gave us the facts of the incident. Below are the results of processing.

Scene: This is an outdoor scene consisting of a tan Ford Focus with heavy front & driver's side damage up against a guardrail along the north side of Buckeye. A Maple Heights PD patrol vehicle (unit 4423) with heavy damage to the front right quarter panel. The scene extends down to the property of 2749 McCurdy.

On Scene: 4th district patrol, Maple Heights PD Officers- Duncan 568, Mijangos 551, Frazier 540, Lowe 563, Westfield 554, Crime Scene Unit Detectives- Velazquez 307, Emerick 1908, Johnson 1575, along with Lt. Rauscher 8534 & Sgt. Rini 9051, Homicide Unit Detectives- Diaz 1001, Bauhof 1637, Lentz 897, Legg 2198, along with Sgt. Reese 9266, Sgt. Gomez 9135 & Commander Pillow 6134, Inspection and Accident Investigation Unit personnel.

Photos: 110 color photos were taken of the overall scene noting the city street signs and front address placard of 2749 McCurdy. Photos show overall views of the suspect vehicle a tan Ford Escape showing the heavy front and driver's side damage, Maple Heights PD patrol vehicle #4423 showing heavy damage to the right front quarter panel. Photos show an opened z/c first aid kit #737 lying in the front yard of 2749 McCurdy. Photos show suspected blood in the front bushes of 2749 McCurdy. Midrange and close up photos are as follows.

Marker #1- White t-shirt with suspected blood, located on the front lawn of 2749 McCurdy.

Marker #2- Black skull cap, located on the front lawn of 2749 McCurdy.

Marker #3- Set of Keys, located on the front lawn of 2749 McCurdy.

Marker #4- Black glove, located on the front lawn of 2749 McCurdy.

INVESTIGATING OFFICERS Det. Prock #384	PLATOON C	CAR 8114	APPROVED BY <i>[Signature]</i>
WEATHER <input type="checkbox"/> CLEAR <input type="checkbox"/> RAIN <input type="checkbox"/> CLOUDY <input type="checkbox"/> SNOW	TEMP _____	<input type="checkbox"/> A.I.U. <input type="checkbox"/> REQUESTED <input checked="" type="checkbox"/> ON SCENE	<input checked="" type="checkbox"/> S.I.U. <input type="checkbox"/> NOT REQUESTED
ASSIGNMENT RECEIVED FROM: <input checked="" type="checkbox"/> RADIO <input type="checkbox"/> DISTRICT Det. Bur. <input type="checkbox"/>	TIME ASSIGNED 0455 Hours	COMPLETED 0800 Hours	

SUPPLEMENTARY REPORT

Cleveland Division of Police

COMPLAINT NO.

2022-151034

FIT: 22-04

HOM: 22-66

Date of report: June 2, 2022

SUBJECT: Failure to Comply/Aggravated Menacing on P.O. on Duty/Police Intervention (Shooting)/Foreign Agency/Abated by Death/Gun Confiscation x3

VICTIM	ADDRESS	PHONE	AGE	SEX	RACE	M-S
Terrance Duncan	5373 Lee Rd., Maple Hts., Ohio 44137		26	M	BLK	
ADDRESS OF OCCURRENCE	TYPE OF PLACE		ZONE			
2749 McCurdy	Backyard/ Rear Privacy Fence		4-4			
TIME OF OCCURRENCE	DATE OF OCCURRENCE		DAY OF WEEK			
Approximately 0417 hours	May 30, 2020		Monday			

Page 2 of 4

- Marker #5- Tan extended magazine, located in the front bushes of 2749 McCurdy.
- Marker #6- Suspected blood on the gas meter, located on the front exterior wall of 2749 McCurdy.
- Marker #7- Suspected blood trail, on the driveway of 2749 McCurdy.
- Marker #8- Live RP 9mm luger round, on the driveway by the back garage of 2749 McCurdy.
- Marker #9- Tan Glock 19x 9mm handgun (Serial #BTRS786), located hanging by a homemade lanyard on a wooden privacy fence in the back yard of 2749 McCurdy. The firearm was recovered with a green laser attached on the front accessory rail, and the slide out of battery and a live round in the chamber area.
- Marker #10- Left black sandal, located on the street (McCurdy) south of buckeye.
- Marker #11- Maple Heights Patrol Officer Duncan 568 city issued black Glock 17 Gen4 9x19 handgun (Serial #BAZB653), this firearm was recovered from Maple Heights Patrol Officer Frazier 540 who had the weapon stored in her patrol vehicle. The weapon was recovered with 1 live Speer 9mm luger +P round in the chamber and 16 live Speer 9mm luger +P rounds in the magazine.
- Marker #12- Cell phone, located on the driver's side floorboard of the suspect vehicle.
- Marker #13- Right black sandal, located on the driver's side floorboard of the suspect vehicle.
- Marker #14- Cell phone, located on the driver's side floorboard of the suspect vehicle.
- Marker #15- Cell phone, located on the backseat (passenger side) of the suspect vehicle.
- Marker #16- Fired RP 9mm luger cartridge casing, located on the rear passenger side floorboard of the suspect vehicle.
- Marker #17- Fired RP 9mm luger cartridge casing, located on the rear passenger side floorboard of the suspect vehicle.
- Marker #18- Black Springfield Armory 9mm Hellcat handgun (serial #BA580558), located on the rear passenger side floorboard of the suspect vehicle. Firearm was recovered with 1 live round in the chamber and 12 live rounds in the magazine.
- Marker #19- Plastic baggie containing suspected marijuana. Located on the rear passenger side floorboard of the suspect vehicle. The suspected marijuana was packaged in drug bag #592119.
- Marker #20- Fired RP 9mm luger cartridge casing, located on the front driver's side floorboard
- Marker #21- Fired Speer 9mm luger +P, located on the ground on the south side of the garage at 2749 McCurdy.

INVESTIGATING OFFICERS

Det. Prock #384



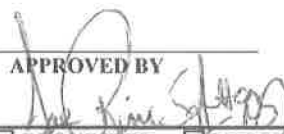
PLATOON

C

CAR

8114

APPROVED BY



WEATHER CLEAR RAIN
 CLOUDY SNOW

TEMP _____

WIND - _____

A.I.U
 S.I.U

REQUESTED ON SCENE
 NOT REQUESTED

ASSIGNMENT RECEIVED FROM:

RADIO DISTRICT Det. Bur.

TIME ASSIGNED 0455 Hours

COMPLETED 0800 Hours

SUPPLEMENTARY REPORT

Cleveland Division of Police

COMPLAINT NO.

2022-151034

FIT: 22-04

HOM: 22-66

Date of report: June 2, 2022

SUBJECT: Failure to Comply/Aggravated Menacing on P.O. on Duty/Police Intervention (Shooting)/Foreign Agency/Abated by Death/Gun Confiscation x3

VICTIM	ADDRESS	PHONE	AGE	SEX	RACE	M-S
Terrance Duncan	5373 Lee Rd., Maple Hts., Ohio 44137		26	M	BLK	
ADDRESS OF OCCURRENCE	TYPE OF PLACE		ZONE			
2749 McCurdy	Backyard/ Rear Privacy Fence		4-4			
TIME OF OCCURRENCE	DATE OF OCCURRENCE		DAY OF WEEK			
Approximately 0417 hours	May 30, 2020		Monday			

Page 3 of 4

CS#177690+A

Photos: 29 color photos were taken on scene by Det. Emerick 1908. Photos show Maple Heights Patrol Officer Duncan 568 with his duty belt which contained 2- 17 round magazines, each magazine contained 17 live Speer 9mm luger +P rounds. Photos show Maple Heights Patrol Officer Mijangos 551 with his duty belt which contained his city issued Glock 17 (serial #BGTS911) this firearm was loaded with 17-live Speer 9mm luger +P rounds along with 1 live Speer 9mm luger round in the chamber. PO Mijangos also had 2 extra magazines in his magazine pouch both containing 17 live Speer 9mm luger +P rounds.

ese photos will be forwarded to the Photo Lab through the photo lab lock box.

Prints: No latent prints were developed.

Trace: 23 pieces of trace evidence were collected on scene. This evidence was conveyed back to the CSR Unit where it was marked, tagged and entered. This evidence unless otherwise noted was taken to the Homicide Unit and released to Det. Diaz 1001.

- White T-Shirt with suspected blood, Marker #1. **This item was entered into CSRU Property book (page 112/ line 36) and placed in the drying chamber before being packaged.**
- Black Skull cap, marker #2
- Keys, Marker #3
- Tan Extended magazine with suspected blood, Marker 5
- 1 sample 2 swabs of suspected blood from marker #6
- 1 sample 2 swabs of suspected blood from marker #7
- 1 live RP 9mm luger round marker #8
- 1 Tan Glock 19x 9mm handgun (Serial #BTRS786) marker #9
- 1 sample 2 swabs of suspected touch DNA from firearm @ marker #9
- Left black sandal marker #10
- 1 Glock 17 9mm handgun (Serial #BAZB653) marker #11

INVESTIGATING OFFICERS Det. Prock #384	PLATOON C	CAR 8114	APPROVED BY
WEATHER <input type="checkbox"/> CLEAR <input checked="" type="checkbox"/> RAIN <input type="checkbox"/> CLOUDY <input type="checkbox"/> SNOW	TEMP _____ WIND _____	<input type="checkbox"/> A.I.U. <input type="checkbox"/> REQUESTED <input type="checkbox"/> ON SCENE <input checked="" type="checkbox"/> S.I.U. <input type="checkbox"/> NOT REQUESTED	
ASSIGNMENT RECEIVED FROM: <input checked="" type="checkbox"/> RADIO <input type="checkbox"/> DISTRICT Det. Bur. <input type="checkbox"/>	TIME ASSIGNED COMPLETED	0455 Hours 0800 Hours	

SUPPLEMENTARY REPORT

Cleveland Division of Police

COMPLAINT NO.

2022-151034

FIT: 22-04

HOM: 22-66

Date of report: June 2, 2022

SUBJECT: Failure to Comply/Aggravated Menacing on P.O. on Duty/Police Intervention (Shooting)/Foreign Agency/Abated by Death/Gun Confiscation x3


VICTIM	ADDRESS	PHONE	AGE	SEX	RACE	M-S
Terrance Duncan	5373 Lee Rd., Maple Hts., Ohio 44137		26	M	BLK	
ADDRESS OF OCCURRENCE	TYPE OF PLACE	ZONE				
2749 McCurdy	Backyard/ Rear Privacy Fence	4-4				
TIME OF OCCURRENCE	DATE OF OCCURRENCE	DAY OF WEEK				
Approximately 0417 hours	May 30, 2020	Monday				

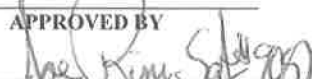
Page 4 of 4

- 3 cell phones markers #12, 14, 15
- Right black sandal marker #13
- 3 fired RP 9mm luger cartridge casings markers #16, 17, 20
- 1 black Springfield Armory Hellcat 9mm handgun (Serial #BA580558) marker #18
- 1 plastic baggie with suspected marijuana marker #19
- 1 fired Speer 9mm luger +P cartridge casing marker #21

r crime scene measurements and other details involving the crime refer to Homicide Unit form-10.

Respectfully,


Det. Robby Prock #384

INVESTIGATING OFFICERS Det. Prock #384	PLATOON C	CAR 8114	APPROVED BY 
WEATHER <input type="checkbox"/> CLEAR <input type="checkbox"/> RAIN <input type="checkbox"/> CLOUDY <input type="checkbox"/> SNOW	TEMP _____ ° WIND - _____	<input type="checkbox"/> A.I.U <input type="checkbox"/> S.I.U	<input type="checkbox"/> REQUESTED <input checked="" type="checkbox"/> ON SCENE <input type="checkbox"/> NOT REQUESTED
ASSIGNMENT RECEIVED FROM: <input checked="" type="checkbox"/> RADIO <input type="checkbox"/> DISTRICT Det. Bur. <input type="checkbox"/>	TIME ASSIGNED COMPLETED	0455 Hours 0800 Hours	



Weather observations for the past three days



Cleveland Hopkins International Airport

Enter Your "City, ST" or zip code |

Go

metric

Date	Time (edt)	Wind (mph)	Vis. (mi.)	Weather	Sky Cond.	Temperature (°F)				Relative Humidity	Wind Chill (°F)	Heat Index (°F)	Pressure		Precipitation (in.)		
						Air	Dwpt	6 hour Max. Min.					altimeter (in)	sea level (mb)	1 hr	3 hr	6 hr
30	18:51	S 15 G 21	10.00	A Few Clouds	FEW250	87	58			37%	NA	86	29.98	1016.0			
30	17:51	S 15	10.00	A Few Clouds	FEW065 FEW250	87	59			39%	NA	86	29.98	1016.2			
30	16:51	S 15 G 22	10.00	A Few Clouds	FEW065 FEW250	87	60			40%	NA	87	29.99	1016.4			
30	15:51	S 8 G 22	10.00	Partly Cloudy	SCT065	86	60			42%	NA	86	30.01	1017.0			
30	14:51	S 13	10.00	A Few Clouds	FEW065	87	61			42%	NA	87	30.03	1017.7			
30	13:51	S 13	10.00	A Few Clouds	FEW060	86	62	86	73	45%	NA	87	30.04	1018.0			
30	12:51	SW 14	10.00	A Few Clouds	FEW055	85	61			45%	NA	85	30.04	1018.3			
30	11:51	SW 12 G 22	10.00	A Few Clouds	FEW040 FEW250	83	62			49%	NA	84	30.05	1018.3			
30	10:51	S 10	10.00	A Few Clouds	FEW250	81	62			53%	NA	82	30.06	1018.8			
30	09:51	S 14	10.00	A Few Clouds	FEW250	78	61			56%	NA	80	30.05	1018.5			
30	08:51	S 14	10.00	A Few Clouds	FEW250	75	61			62%	NA	NA	30.04	1018.3			
30	07:51	S 10	10.00	A Few Clouds	FEW150 FEW250	73	60	73	64	64%	NA	NA	30.03	1018.0			
30	06:51	S 10	10.00	A Few Clouds	FEW150 FEW250	71	59			66%	NA	NA	30.03	1017.7			
30	05:51	S 10	10.00	A Few Clouds	FEW150 FEW250	67	59			76%	NA	NA	30.02	1017.6			
30	04:51	S 8	10.00	A Few Clouds	FEW250	65	59			81%	NA	NA	30.02	1017.4			
30	03:51	S 8	10.00	Partly Cloudy	SCT250	65	59			81%	NA	NA	30.02	1017.6			
30	02:51	S 6	10.00	Partly Cloudy	SCT250	65	59			81%	NA	NA	30.02	1017.4			
30	01:51	S 3	10.00	Partly Cloudy	SCT250	68	59	78	67	73%	NA	NA	30.01	1017.3			
30	00:51	S 6	10.00	Mostly Cloudy	BKN250	68	59			73%	NA	NA	30.00	1016.8			
29	23:51	S 9	10.00	Mostly Cloudy	BKN250	70	59			68%	NA	NA	29.99	1016.4			
29	22:51	S 7	10.00	Partly Cloudy	SCT250	71	59			66%	NA	NA	29.98	1016.4			
29	21:51	S 6	10.00	Partly Cloudy	SCT250	71	59			66%	NA	NA	29.99	1016.6			

29	20:51	S 6	10.00	Mostly Cloudy	BKN250	75	58			55%	NA	NA	29.98	1016.2
29	19:51	S 9	10.00	Mostly Cloudy	BKN250	78	58	80	77	50%	NA	79	29.97	1016.1
29	18:51	S 9	10.00	Mostly Cloudy	BKN250	79	58			49%	NA	80	29.97	1015.9
29	17:51	S 8	10.00	Mostly Cloudy	BKN250	80	58			47%	NA	81	29.97	1015.9
29	16:51	S 10	10.00	A Few Clouds	FEW250	80	58			47%	NA	81	29.97	1016.0
29	15:51	S 15 G 24	10.00	Partly Cloudy	SCT050	80	58			47%	NA	81	29.98	1016.3
29	14:51	S 9	10.00	A Few Clouds	FEW046	79	58			49%	NA	80	29.99	1016.5
29	13:51	SW 7	10.00	Partly Cloudy	SCT045	78	59	78	63	52%	NA	79	30.00	1017.1
29	12:51	Vrbl 3	10.00	A Few Clouds	FEW045 FEW250	76	57			52%	NA	78	30.02	1017.6
29	11:51	Vrbl 6	10.00	A Few Clouds	FEW040 FEW250	75	57			54%	NA	NA	30.02	1017.7
29	10:51	Vrbl 5	10.00	A Few Clouds	FEW032 FEW140 FEW250	73	58			59%	NA	NA	30.03	1018.2
29	09:51	SW 8	10.00	A Few Clouds	FEW025 FEW120 FEW250	71	58			63%	NA	NA	30.03	1018.2
29	08:51	SW 7	10.00	A Few Clouds	FEW080 FEW250	68	58			70%	NA	NA	30.03	1018.1
29	07:51	S 7	10.00	A Few Clouds	FEW250	62	57	62	56	84%	NA	NA	30.03	1018.1
29	06:51	Calm	10.00	A Few Clouds	FEW130 FEW250	58	54			87%	NA	NA	30.01	1017.5
29	05:51	S 3	10.00	A Few Clouds	FEW140 FEW250	57	53			87%	NA	NA	29.98	1016.7
29	04:51	S 6	10.00	Mostly Cloudy	SCT140 BKN250	57	52			83%	NA	NA	29.97	1016.1
29	03:51	S 5	10.00	Mostly Cloudy	SCT170 BKN250	58	52			81%	NA	NA	29.96	1015.9
29	02:51	S 7	10.00	Mostly Cloudy	SCT140 BKN250	59	51			75%	NA	NA	29.96	1015.8
29	01:51	S 8	10.00	Partly Cloudy	SCT250	60	51	67	59	72%	NA	NA	29.96	1015.7
29	00:51	S 6	10.00	Partly Cloudy	SCT250	59	50			72%	NA	NA	29.96	1015.7
28	23:51	S 6	10.00	Partly Cloudy	SCT250	59	51			75%	NA	NA	29.95	1015.4
28	22:51	SE 7	10.00	Mostly Cloudy	BKN250	61	49			65%	NA	NA	29.94	1015.1
28	21:51	SE 6	10.00	Mostly Cloudy	BKN250	64	48			56%	NA	NA	29.93	1014.8
28	20:51	E 6	10.00	Mostly Cloudy	BKN250	65	48			54%	NA	NA	29.93	1014.8
28	19:51	N 6	10.00	Mostly Cloudy	FEW045 BKN250	67	49	71	67	53%	NA	NA	29.93	1014.8
28	18:51	N 7	10.00	Partly Cloudy	FEW045 SCT250	69	50			51%	NA	NA	29.91	1014.2

28	17:51	N 9	10.00	A Few Clouds	FEW045	70	51			51%	NA	NA	29.92	1014.4	
28	16:51	N 10	10.00	A Few Clouds	FEW045	70	51			51%	NA	NA	29.92	1014.5	
28	15:51	N 8	10.00	Partly Cloudy	SCT045	70	51			51%	NA	NA	29.92	1014.3	
28	14:51	N 9	10.00	Partly Cloudy	FEW035 FEW050 SCT250	69	50			51%	NA	NA	29.92	1014.4	
28	13:51	NW 9	10.00	Mostly Cloudy	FEW035 BKN047	68	51	69	57	55%	NA	NA	29.93	1014.6	
28	12:51	N 8	10.00	Mostly Cloudy	FEW030 BKN045	66	48			52%	NA	NA	29.93	1014.9	
28	11:51	NW 8	10.00	Partly Cloudy	FEW025 SCT050 SCT250	66	53			63%	NA	NA	29.91	1014.2	
28	10:51	NW 7	10.00	Mostly Cloudy	BKN046	62	53			73%	NA	NA	29.91	1014.1	
28	09:51	NW 9	10.00	Mostly Cloudy	FEW018 BKN044	61	53			75%	NA	NA	29.91	1014.0	
28	08:51	NW 10	10.00	Partly Cloudy	FEW015 SCT060	59	52			78%	NA	NA	29.89	1013.7	
28	07:51	NW 8	10.00	Partly Cloudy	FEW012 SCT045	58	53	61	57	84%	NA	NA	29.87	1012.8	
28	06:51	N 6	10.00	Overcast	OVC034	57	53			87%	NA	NA	29.85	1012.1	
28	05:51	N 5	10.00	Overcast	OVC031	57	54			90%	NA	NA	29.82	1011.2	
28	04:51	N 7	10.00	Overcast	OVC026	57	54			90%	NA	NA	29.80	1010.3	
28	03:51	N 9	10.00	Overcast	OVC016	58	55			90%	NA	NA	29.78	1009.8	
28	02:51	N 3	7.00	Overcast	OVC004	60	59			96%	NA	NA	29.76	1009.0	
28	01:51	N 3	9.00	Overcast	SCT006 BKN014 OVC026	61	60	62	61	97%	NA	NA	29.76	1008.9	0.04
28	00:51	SW 5	10.00	Light Rain	OVC085	61	59			93%	NA	NA	29.76	1008.9	0.03
27	23:51	Calm	10.00	Light Rain	FEW026 SCT034 OVC090	61	59			93%	NA	NA	29.76	1008.9	
27	22:51	Calm	10.00	Overcast	OVC090	61	60			97%	NA	NA	29.75	1008.7	0.01
27	21:51	SE 7	10.00	Light Rain	OVC080	62	60			93%	NA	NA	29.74	1008.1	0.01
27	20:51	SE 5	10.00	Light Rain	OVC085	62	59			90%	NA	NA	29.74	1008.2	
27	19:51	SE 5	10.00	Overcast	BKN085 OVC150	62	59	70	61	90%	NA	NA	29.73	1008.1	0.40

Date	Time (edt)	Wind (mph)	Vis. (mi.)	Weather	Sky Cond.	Air	Dwpt	Max.	Min.	Relative Humidity	Wind Chill (°F)	Heat Index (°F)	altimeter (in.)	sea level (mb)	1 hr	3 hr	6 hr
						Temperature (°F)									Pressure		