


Date of Occurrence: June 24, 2025	
Name: 2025-2000	
Location: Tiedeman Road at I-480 West	
City or Area: Brooklyn, OH 44144	
Investigating Agency: Bureau of Criminal Investigations	
Incident Type: Officer Involved Critical Incident	
Lead Investigator: SA Allison Fletcher	Date of Sketch: July 7, 2025
Drawn By: SA Laura McElflock	File Number: 1





Distance: 51.612 ft (US)  
Distance XY: 51.603 ft (US)  
Dz: -1.014 ft (US)

This is an aerial photograph of a multi-car accident scene on a paved road. A white sedan is positioned in the upper left, a dark sedan in the center, and a dark SUV in the lower right. A white line connects the white sedan to a data box. The data box contains the following information: Distance: 51.612 ft (US), Distance XY: 51.603 ft (US), and Dz: -1.014 ft (US). The scene includes utility poles, yellow caution tape, and a grassy area on the left.



Distance: 45.669 ft (US)  
Distance XY: 45.662 ft (US)  
Dz: -0.768 ft (US)



Distance: 24.342 ft (US)  
Distance XY: 24.098 ft (US)  
Dz: -3.438 ft (US)



Distance: 91.811 ft (US)  
Distance XY: 91.759 ft (US)  
Dz: -3.094 ft (US)





























WEST  
480  
Toledo  
←

0:07:00

4:02:54

6-24-25\_CLE\_I-480\_at\_Tiedeman\_1050-1500






0:50:21

3:19:33

6-24-25\_CLE\_I-480\_at\_Tiedeman\_1050-1500



2:09:13



6-24-25\_CLE

06/24/2025 11:58:15

N


I-480 at Tiedeman Rd



1:08:15

3:01:39

6-24-25\_CLE\_I-480\_at\_Tiedeman\_1050-1500






4:02:39

0:07:15

6-24-25\_CLE\_I-480\_at\_Tiedeman\_1050-1500






0:07:23

4:02:31

6-24-25\_CLE\_I-480\_at\_Tiedeman\_1050-1500



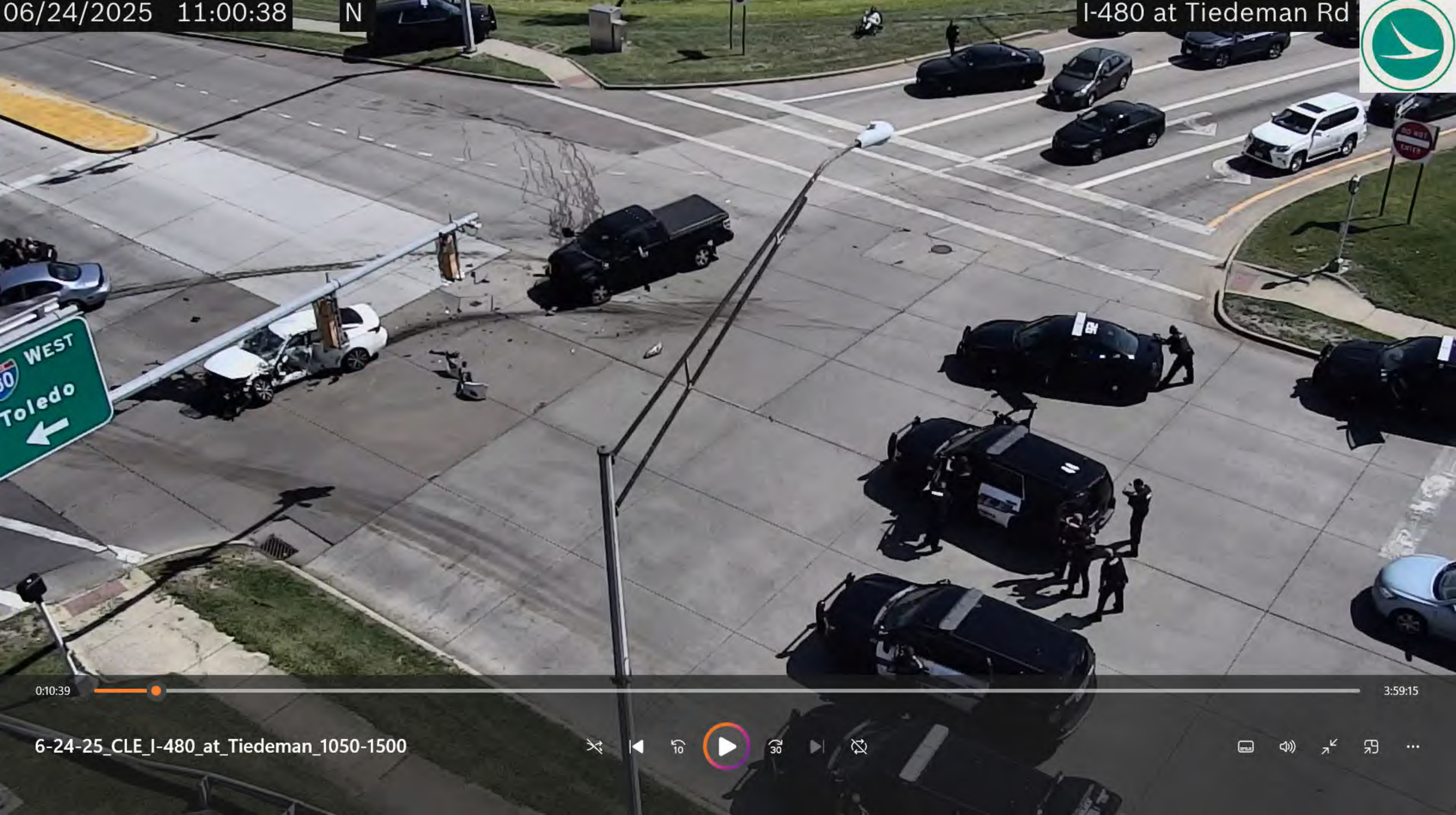
06/24/2025 11:00:38

N

I-480 at Tiedeman Rd



WEST  
Toledo  
←



0:10:39

3:59:15

6-24-25\_CLE\_I-480\_at\_Tiedeman\_1050-1500



06/24/2025 11:02:06

N

I-480 at Tiedeman Rd



WEST  
Toledo  
←

0:12:07

3:57:47


6-24-25\_CLE\_I-480\_at\_Tiedeman\_1050-1500



06/24/2025 12:04:33

N


I-480 at Tiedeman Rd



1:14:33

2:55:21

6-24-25\_CLE\_I-480\_at\_Tiedeman\_1050-1500



06/24/2025 11:25:02

N


I-480 at Tiedeman Rd




0:35:02

3:34:52

6-24-25\_CLE\_I-480\_at\_Tiedeman\_1050-1500






0:47:39

3:22:15

6-24-25\_CLE\_I-480\_at\_Tiedeman\_1050-1500





2:09:13

2:00:41

6-24-25\_CLE\_I-480\_at\_Tiedeman\_1050-1500

