



Ohio Attorney General's Office
Bureau of Criminal Investigation
Investigative Report



2025-2000
Officer Involved Critical Incident - Tiedeman Road at I-480
West, Brooklyn, OH 44144, Cuyahoga County

Investigative Activity: Review of Southwest Enforcement Bureau (SEB) Drone Video
Involves: Southwest Enforcement Bureau (SEB) (O)
Activity Date: 07/30/2025
Activity Location: BCI - Richfield
Authoring Agent: SA Daniel P. Boerner

Narrative:

On Wednesday, June 25, 2025, Ohio Bureau of Criminal Investigation (BCI) Special Agent (SA) Allison Fletcher (Fletcher) obtained drone video footage from the Olmsted Township Police Department (OTPD). The video was provided on a USB drive with eight total videos and contained footage from the officer-involved shooting on Tuesday, June 24, 2025. The video was captured by the drone and the drone was operated by Officer Michael Blantik of the OTPD.

The USB drive was collected, and a receipt was provided to Sergeant Cory Sears. A copy of the receipt has been attached to this report.

SA Fletcher uploaded all videos to Axon Justice and saved the items as Reference Item B – Drone Video. The USB drive was placed in the BCI FIU physical case file.

On Wednesday, July 30, 2025, SA Dan Boerner (SA Boerner) reviewed the drone video (*Table 1, Drone Video*) in their entirety and evidence markers were placed in at points relevant to the investigation (See 2025-06-25 Drone Video 11 Evidence Marker Report for further).

This document is the property of the Ohio Bureau of Criminal Investigation and is confidential in nature. Neither the document nor its contents are to be disseminated outside your agency except as provided by law - a statute, an administrative rule, or any rule of procedure.



Ohio Attorney General's Office
Bureau of Criminal Investigation
 Investigative Report



2025-2000
 Officer Involved Critical Incident - Tiedeman Road at I-480
 West, Brooklyn, OH 44144, Cuyahoga County

Title	Uploaded Date	File Type	Size	Duration	Relevant
2025-06-25 Drone Video 11 DJI_20250624143619_0001_S.MP4	30 Jun 2025 17:29:06	video	3.5 GB	16m 47s	Yes
2025-06-25 Drone Video 2 DJI_20250624143619_0001_T.MP4 ¹	30 Jun 2025 16:51:28	video	1.9 GB	Unknown	Unknown
2025-06-25 Drone Video 4 DJI_20250624143619_0001_Z.MP4	30 Jun 2025 18:51:34	video	3.5 GB	16m 39s	Yes ²
2025-06-25 Drone Video 5 DJI_20250624145259_0002_S.MP4	30 Jun 2025 18:29:17	video	722.0 MB	3m 21s	No
2025-06-25 Drone Video 6 DJI_20250624145259_0002_T.MP4	30 Jun 2025 18:38:12	video	387.5 MB	3m 21s	No
2025-06-25 Drone Video 7 DJI_20250624145259_0002_W.MP4	30 Jun 2025 18:54:54	video	724.1 MB	3m 21s	No
2025-06-25 Drone Video 8 DJI_20250624145259_0002_Z.MP4	30 Jun 2025 19:08:08	video	724.1 MB	3m 21s	No
2025-06-25 Drone Video DJI_20250624143619_0001_W.MP4	17 Jul 2025 12:09:47	video	3.5 GB	16m 39s	Yes ³

Table 1, Drone Video

Relevant Drone Video

Title	Uploaded Date	File Type	Size	Duration	Relevant
2025-06-25 Drone Video 11 DJI_20250624143619_0001_S.MP4	30 Jun 2025 17:29:06	video	3.5 GB	16m 47s	Yes

- At 00:00:00.000, the video shows an overhead view of the scene.
- At 00:01:02.636, the video shows an overhead view of the scene with the SWAT vehicles and [REDACTED] in place (*Figure 1, Overhead image*).

¹ File could not be viewed.

² This video is similar to 2025-06-25 Drone Video 11 DJI_20250624143619_0001_S.MP4 and was not examined in detail.

³ Recording was too pixelated to view any movement of Patrick Kerr or of [REDACTED]

This document is the property of the Ohio Bureau of Criminal Investigation and is confidential in nature. Neither the document nor its contents are to be disseminated outside your agency except as provided by law - a statute, an administrative rule, or any rule of procedure.



Ohio Attorney General's Office
Bureau of Criminal Investigation
Investigative Report



2025-2000

Officer Involved Critical Incident - Tiedeman Road at I-480
West, Brooklyn, OH 44144, Cuyahoga County




Figure 1, Overhead image

- At 00:01:07.255, the video shows the traffic conditions on I-480.
- At 00:01:26.996, [REDACTED] could be observed standing on the examiner's right side of the "Brooklyn" sign.
- At 00:08:02.115, the video shows Patrick Kerr (Kerr) exiting the driver side front door of the black truck with a gun to his head. The gun was in Kerr's right hand (*Figure 2, Kerr with gun to head*).

This document is the property of the Ohio Bureau of Criminal Investigation and is confidential in nature. Neither the document nor its contents are to be disseminated outside your agency except as provided by law - a statute, an administrative rule, or any rule of procedure.



**Ohio Attorney General's Office
Bureau of Criminal Investigation
Investigative Report**



2025-2000
Officer Involved Critical Incident - Tiedeman Road at I-480
West, Brooklyn, OH 44144, Cuyahoga County



Figure 2, Kerr with gun to head

- At 00:08:25.192, the video shows Kerr turning towards the inside of the black Ford truck.
- At 00:08:46.379, the video shows Kerr talking in the direction of the SWAT officers.
- At 00:10:06.286, the video shows Kerr holding a towel over his mouth, still with the gun to his head.
- At 00:10:11.263, the video shows Kerr looking towards the SWAT vehicle and walking backwards towards the front of the black Ford truck (*Figure 3, Kerr walking towards front of truck*).

This document is the property of the Ohio Bureau of Criminal Investigation and is confidential in nature. Neither the document nor its contents are to be disseminated outside your agency except as provided by law - a statute, an administrative rule, or any rule of procedure.



**Ohio Attorney General's Office
Bureau of Criminal Investigation
Investigative Report**



2025-2000
Officer Involved Critical Incident - Tiedeman Road at I-480
West, Brooklyn, OH 44144, Cuyahoga County



Figure 3, Kerr walking towards the front of the truck

- At 00:10:11.107, the video shows Kerr turning towards the front of the black Ford truck with towel over his mouth and the gun to his head (*Figure 4, Kerr walking towards front of truck*).




Figure 4, Kerr walking towards the front of the truck

- At 00:10:11.263, the video shows Kerr reacting to a less lethal impact (*Figure 5, Kerr reacting to less lethal impact*).

This document is the property of the Ohio Bureau of Criminal Investigation and is confidential in nature. Neither the document nor its contents are to be disseminated outside your agency except as provided by law - a statute, an administrative rule, or any rule of procedure.



**Ohio Attorney General's Office
Bureau of Criminal Investigation
Investigative Report**



2025-2000
Officer Involved Critical Incident - Tiedeman Road at I-480
West, Brooklyn, OH 44144, Cuyahoga County




Figure 5, Kerr reacting to less lethal impact

This document is the property of the Ohio Bureau of Criminal Investigation and is confidential in nature. Neither the document nor its contents are to be disseminated outside your agency except as provided by law - a statute, an administrative rule, or any rule of procedure.



Ohio Attorney General's Office
Bureau of Criminal Investigation
Investigative Report



2025-2000

Officer Involved Critical Incident - Tiedeman Road at I-480
West, Brooklyn, OH 44144, Cuyahoga County

- At 00:10:11.680, the video shows Kerr reacting to a suspected gunshot. Suspected blood is observed by Kerr's left arm (*Figures 6-7, Kerr reacting to suspected gunshot*).



Figures 6-7, Kerr reacting to suspected gunshot

- At 00:10:11.737, the video shows Kerr still reacting to the suspected gunshot.
- At 00:10:12.247, the video shows Kerr at the front of the black Ford truck. Kerr appeared to put the gun back to his head.

This document is the property of the Ohio Bureau of Criminal Investigation and is confidential in nature. Neither the document nor its contents are to be disseminated outside your agency except as provided by law - a statute, an administrative rule, or any rule of procedure.



Ohio Attorney General's Office
Bureau of Criminal Investigation
Investigative Report



2025-2000
Officer Involved Critical Incident - Tiedeman Road at I-480
West, Brooklyn, OH 44144, Cuyahoga County

- At 00:10:12.981, the video shows Kerr falling to the ground in front of the black Ford truck. Kerr dropped the gun (*Figure 8, Kerr dropping gun*).



Figure 8, Kerr dropping gun

- At 00:10:13.548, the video shows Kerr reaching for the gun (*Figure 9, Kerr reaching for gun*).



Figure 9, Kerr reaching for gun

This document is the property of the Ohio Bureau of Criminal Investigation and is confidential in nature. Neither the document nor its contents are to be disseminated outside your agency except as provided by law - a statute, an administrative rule, or any rule of procedure.



Ohio Attorney General's Office
Bureau of Criminal Investigation
Investigative Report



2025-2000
Officer Involved Critical Incident - Tiedeman Road at I-480
West, Brooklyn, OH 44144, Cuyahoga County

- At 00:10:13.748, the video shows Kerr reacting to a second less lethal impact (*Figure 10, Kerr reacting to a second less lethal impact*).




Figure 10, Kerr reacting to a second less lethal impact

- At 00:10:16.684, the video shows Kerr on the ground bringing the gun back to his head (*Figure 11, Kerr bringing the gun back to his head*).



Figure 11, Kerr bringing the gun back to his head

This document is the property of the Ohio Bureau of Criminal Investigation and is confidential in nature. Neither the document nor its contents are to be disseminated outside your agency except as provided by law - a statute, an administrative rule, or any rule of procedure.



Ohio Attorney General's Office
Bureau of Criminal Investigation
Investigative Report



2025-2000
Officer Involved Critical Incident - Tiedeman Road at I-480
West, Brooklyn, OH 44144, Cuyahoga County

- At 00:10:18.919, the video shows Kerr falling backwards on the ground and dropping the gun.
- At 00:10:19.953, the video shows Kerr in his final position on the ground (*Figure 12, Kerr final position on ground*).



Figure 12, Kerr final position on ground

- At 00:10:46.538, the video shows Kerr with suspected agonal breathing.
- At 00:11:26.278, the video shows Kerr moving his arms from his head to his waist.
- At 00:11:54.461, the video shows SWAT officers making initial contact with Kerr.
- At 00:12:07.178, the video shows a SWAT officer picking up Kerr's gun.

This document is the property of the Ohio Bureau of Criminal Investigation and is confidential in nature. Neither the document nor its contents are to be disseminated outside your agency except as provided by law - a statute, an administrative rule, or any rule of procedure.



**Ohio Attorney General's Office
Bureau of Criminal Investigation
Investigative Report**



2025-2000
Officer Involved Critical Incident - Tiedeman Road at I-480
West, Brooklyn, OH 44144, Cuyahoga County

- At 00:12:25.178, the video shows a SWAT officer putting Kerr's gun on the passenger side hood of the black Ford truck (*Figure 13, Placement of Kerr's gun*).




Figure 13, Placement of Kerr's gun

- At 00:14:09.482, the video shows continued attempts at first aid.
- At 00:16:21.207, the video shows Kerr being loaded onto a cot by EMS.

For further information, please see the attached documents, still images, and Reference Item B – Drone Video stored in Axon Justice and/or Matrix.

References:

Reference Item B – Drone Video stored in Axon Justice.

Attachments:

1. 2025-06-25 OTPD Drone Video Receipt
2. 2025-06-25 Drone Video 11 Evidence Marker Report

This document is the property of the Ohio Bureau of Criminal Investigation and is confidential in nature. Neither the document nor its contents are to be disseminated outside your agency except as provided by law - a statute, an administrative rule, or any rule of procedure.

Ohio Attorney General's Office
Evidence Marker Report

Generated by: Boerner, Daniel (135)
Generated on: 07/31/2025 12:08:17.764 -0400

Evidence

Title
2025-06-25 Drone Video 11 DJI_20250624143619_0001_S.MP4

Evidence Serial Number WRDDPV	Evidence Unique ID B0D749F55A8B4F19B4857BEFCB744E9D	ID 2025-2000
----------------------------------	--	-----------------

Markers (27)

#	Position	Description
1	00:00:00.000	Overhead view of the scene.
2	00:01:02.636	(Marker 4) 2025-06-25 Drone Video 11 DJI_20250624143619_0001_S.MP4 - Overhead image of scene with SWAT vehicles and ██████ in place.
3	00:01:07.255	Traffic on I-480 visible. (Marker 2) 2025-06-25 Drone Video 11 DJI_20250624143619_0001_S.MP4
4	00:01:26.996	████████ could be observed standing on the right side of the "Brooklyn" sign. (Marker 3) 2025-06-25 Drone Video 11 DJI_20250624143619_0001_S.MP4
5	00:08:02.115	(Marker 5) 2025-06-25 Drone Video 11 DJI_20250624143619_0001_S.MP4 - Kerr exits the driver side front door with a gun to his head (right side).
6	00:08:25.192	(Marker 6) 2025-06-25 Drone Video 11 DJI_20250624143619_0001_S.MP4 - Kerr rapidly turns towards the inside of the vehicle.
7	00:08:46.379	(Marker 7) 2025-06-25 Drone Video 11 DJI_20250624143619_0001_S.MP4 - Kerr appears to be talking.
8	00:10:06.286	(Marker 8) 2025-06-25 Drone Video 11 DJI_20250624143619_0001_S.MP4 - Kerr holding a towel over his mouth. Still with gun to his head.
9	00:10:10.248	(Marker 9) 2025-06-25 Drone Video 11 DJI_20250624143619_0001_S.MP4 - Kerr looking towards SWAT vehicle, walking backwards towards the front of the truck.
10	00:10:11.107	(Marker 10) 2025-06-25 Drone Video 11 DJI_20250624143619_0001_S.MP4 - Turns towards the front of the truck, still with towel over mouth, and gun to head.
11	00:10:11.263	(Marker 11) 2025-06-25 Drone Video 11 DJI_20250624143619_0001_S.MP4 - Kerr appears to be struck by a less lethal device.
12	00:10:11.680	(Marker 13) 2025-06-25 Drone Video 11 DJI_20250624143619_0001_S.MP4 - Kerr reacting to possible gunshot. Suspected blood captured near left arm.
13	00:10:11.737	(Marker 12) 2025-06-25 Drone Video 11 DJI_20250624143619_0001_S.MP4 - Kerr reacting.
14	00:10:12.247	(Marker 14) 2025-06-25 Drone Video 11 DJI_20250624143619_0001_S.MP4 - Kerr at the front of the truck appears to put the gun back to his head.
15	00:10:12.981	(Marker 15) 2025-06-25 Drone Video 11 DJI_20250624143619_0001_S.MP4 - Kerr falls to ground in front of the truck. Drops gun.
16	00:10:13.548	(Marker 16) 2025-06-25 Drone Video 11 DJI_20250624143619_0001_S.MP4 - Kerr reaches for gun.
17	00:10:13.748	(Marker 17) 2025-06-25 Drone Video 11 DJI_20250624143619_0001_S.MP4 - Kerr struck with second less lethal device.
18	00:10:16.684	(Marker 18) 2025-06-25 Drone Video 11 DJI_20250624143619_0001_S.MP4 - Kerr on ground, brining gun back up to his head.
19	00:10:18.919	(Marker 19) 2025-06-25 Drone Video 11 DJI_20250624143619_0001_S.MP4 - Kerr falls backwards on ground and drops gun.
20	00:10:19.953	(Marker 20) 2025-06-25 Drone Video 11 DJI_20250624143619_0001_S.MP4 - Kerr final rest.
21	00:10:46.538	(Marker 21) 2025-06-25 Drone Video 11 DJI_20250624143619_0001_S.MP4 - Suspected agonal breathing observed.
22	00:11:26.278	(Marker 22) 2025-06-25 Drone Video 11 DJI_20250624143619_0001_S.MP4 - Moves arms from head to waist.
23	00:11:54.461	

#	Position	Description
23	00:11:54.461	(Marker 23) 2025-06-25 Drone Video 11 DJI_20250624143619_0001_S.MP4 - SWAT/Medics make contact with Kerr.
24	00:12:07.178	(Marker 24) 2025-06-25 Drone Video 11 DJI_20250624143619_0001_S.MP4 - SWAT officer picks up Kerr's gun.
25	00:12:25.178	(Marker 25) 2025-06-25 Drone Video 11 DJI_20250624143619_0001_S.MP4 - SWAT officer places Kerr's gun on the hood of the truck.
26	00:14:09.482	(Marker 26) 2025-06-25 Drone Video 11 DJI_20250624143619_0001_S.MP4 - Continued attempts at first aid.
27	00:16:21.207	(Marker 27) 2025-06-25 Drone Video 11 DJI_20250624143619_0001_S.MP4 - Loaded on cot by EMS.