

REPORT TYPE  
**INVESTIGATIVE LEAD SUMMARY**

SHOTSPOTTER ID  
**476-265695**

**Incident Date:** 01/17/2024 18:38:08  
**City / Zone:** CLEVELAND / ClevelandOHDistrict4  
**Requested On:** 04/08/2024 @ 09:04:32  
**Requested By:** znew@clevelandohio.gov




**INCIDENT** 476-265695  
**DATE / TIME** 01/17/2024 18:38:08  
**ROUNDS** 5  
**CAD ID** 2024000015846

**LOCATION** 41.453291, -81.63519  
**ADDRESS** 7702 Canton Ave  
**AREA** District 4, Beat 41  
**TAGS**

**GROUND TRUTH**

- Evidence Located : None
- Victim : None
- Other : None

**INCIDENT AUDIO**

<p><b>766' / 233.7m</b>  <a href="#">CLICK TO PLAY</a></p> 	<p><b>827' / 252.2m</b>  <a href="#">CLICK TO PLAY</a></p> 
<p><b>1,193' / 363.7m</b>  <a href="#">CLICK TO PLAY</a></p> 	<p><b>2,811' / 857.1m</b>  <a href="#">CLICK TO PLAY</a></p> 

REPORT TYPE  
**INVESTIGATIVE LEAD  
SUMMARY**

SHOTSPOTTER ID  
**476-265695**

**Incident Date:** 01/17/2024 18:38:08  
**City / Zone:** CLEVELAND / ClevelandOHDistrict4  
**Requested On:** 04/08/2024 @ 09:04:32  
**Requested By:** znew@clevelandohio.gov



### INDIVIDUAL SHOTS

The following shot count, times, and locations were automatically calculated by the ShotSpotter system at the time of detection. They are approximate and should be deemed as such. The number of individual shots below may not match the round count reported on page one if an Incident Reviewer adjusted the round count during incident review prior to publication. Some shots may overlap or hide other shots on the map

SHOT	DATE	TIME	INTERVAL(SEC)	LOCATION
#1	01/17/2024	18:38:08.708	0.000	41.453288, -81.635188
#2	01/17/2024	18:38:10.303	1.595	41.453292, -81.63519
#3	01/17/2024	18:38:10.519	0.216	41.45329, -81.63519
#4	01/17/2024	18:38:10.908	0.389	41.453293, -81.635191

REPORT TYPE

INVESTIGATIVE LEAD  
SUMMARY

SHOTSPOTTER ID

476-265695

Incident Date: 01/17/2024 18:38:08

City / Zone: CLEVELAND / ClevelandOHDistrict4

Requested On: 04/08/2024 @ 09:04:32

Requested By: znew@clevelandohio.gov

## INCIDENT TIMELINE

DATE/TIME	USERNAME	DETAILS
01/17/2024 18:40:47	dwilliams11@clevelandohio.gov	Modified CAD ID to 2024000015846
01/17/2024 18:39:28	dwilliams11@clevelandohio.gov	Acknowledged
01/17/2024 18:39:13	reviewer@soundthinking.com	Published





REPORT TYPE  
INVESTIGATIVE LEAD  
SUMMARY

SHOTSPOTTER ID  
476-265695

Incident Date: 01/17/2024 18:38:08  
City / Zone: CLEVELAND / ClevelandOHDistrict4  
Requested On: 04/08/2024 @ 09:04:32  
Requested By: znew@clevelandohio.gov

DISCLAIMER

The Investigative Lead Summary is produced using data automatically generated by the ShotSpotter system and has not been independently reviewed by ShotSpotter forensic personnel. Although it provides precise trigger-pull location and timing as determined automatically by the ShotSpotter system, this summary should be used primarily for initial investigative purposes because the shot timing, location, and count could differ once reviewed by forensic personnel. Factors, such as obstructed or attenuated muzzle blast, weapon discharge in an enclosed space, or if the weapon discharged is of .25 or smaller caliber, may prevent the sensor(s) from detecting all or some of the shots fired. This summary has been generated solely for the purpose for which it is provided. Nothing herein shall to any extent substitute for the independent investigation of the shooting incident. The data and conclusions herein should be corroborated with other evidentiary sources such as recovered shell casings and witness statements.

COPYRIGHT

This is proprietary, confidential, and copyrighted data. Use of this data is restricted to authorized SoundThinking customers pursuant to their license agreement with SoundThinking, Inc. The data may not be used for any purposes other than those explicitly authorized by the associated license agreement and may not be distributed outside the licensed customer's department without the express, written permission of SoundThinking, Inc. Copyright (c) 2024 SoundThinking, Inc. All rights reserved. US and foreign patents and/or trademarks apply as described at: [www.soundthinking.com/patents](http://www.soundthinking.com/patents).

ABOUT SOUNDTHINKING

SoundThinking, Inc. (Nasdaq: SSTI) is a leading public safety technology company that combines transformative solutions and strategic advisory services for law enforcement and civic leadership. We are trusted by more than 250 customers and 2,000 agencies to drive more efficient, effective, and equitable public safety outcomes, making communities healthier. Our SafetySmart™ platform includes ShotSpotter®, the leading acoustic gunshot detection system, CrimeTracer™, the foremost law enforcement search engine, CaseBuilder™, a one-stop investigation management system, and ResourceRouter™, software that directs patrol and community anti-violence resources to help maximize their impact.



NOTES



REPORT TYPE  
**INVESTIGATIVE LEAD SUMMARY**

SHOTSPOTTER ID  
**476-265696**

Incident Date: 01/17/2024 18:38:29  
 City / Zone: CLEVELAND / ClevelandOHDistrict4  
 Requested On: 04/08/2024 @ 09:08:23  
 Requested By: znew@clevelandohio.gov



**INCIDENT** 476-265696  
**DATE / TIME** 01/17/2024 18:38:29  
**ROUNDS** 4  
**CAD ID** 202400015845

**LOCATION** 41.453291, -81.635189  
**ADDRESS** 7702 Canton Ave  
**AREA** District 4, Beat 41  
**TAGS**

**GROUND TRUTH**

- Evidence Located : None
- Victim : None
- Other : None

**INCIDENT AUDIO**

<p><b>828' / 252.6m</b>  <a href="#">CLICK TO PLAY</a></p>		<p><b>2,708' / 825.6m</b>  <a href="#">CLICK TO PLAY</a></p>	
<p><b>2,814' / 857.7m</b>  <a href="#">CLICK TO PLAY</a></p>		<p><b>3,732' / 1,137.8m</b>  <a href="#">CLICK TO PLAY</a></p>	



REPORT TYPE  
**INVESTIGATIVE LEAD  
SUMMARY**

SHOTSPOTTER ID  
**476-265696**

**Incident Date:** 01/17/2024 18:38:29  
**City / Zone:** CLEVELAND / ClevelandOHDistrict4  
**Requested On:** 04/08/2024 @ 09:08:23  
**Requested By:** znew@clevelandohio.gov



### INDIVIDUAL SHOTS

The following shot count, times, and locations were automatically calculated by the ShotSpotter system at the time of detection. They are approximate and should be deemed as such. The number of individual shots below may not match the round count reported on page one if an Incident Reviewer adjusted the round count during incident review prior to publication. Some shots may overlap or hide other shots on the map

SHOT	DATE	TIME	INTERVAL(SEC)	LOCATION
#1	01/17/2024	18:38:29.170	0.000	41.453282, -81.635189
#2	01/17/2024	18:38:29.391	0.221	41.45329, -81.635186
#3	01/17/2024	18:38:30.052	0.661	41.4533, -81.635192
#4	01/17/2024	18:38:30.288	0.236	41.453294, -81.63519

REPORT TYPE  
INVESTIGATIVE LEAD  
SUMMARY

SHOTSPOTTER ID  
476-265696

Incident Date: 01/17/2024 18:38:29  
City / Zone: CLEVELAND / ClevelandOHDistrict4  
Requested On: 04/08/2024 @ 09:08:23  
Requested By: znew@clevelandohio.gov

### INCIDENT TIMELINE

DATE/TIME	USERNAME	DETAILS
01/17/2024 18:40:29	dwilliams11@clevelandohio.gov	Modified CAD ID to 202400015845
01/17/2024 18:40:19	dwilliams11@clevelandohio.gov	Acknowledged
01/17/2024 18:39:05	reviewer@soundthinking.com	Published



REPORT TYPE  
INVESTIGATIVE LEAD  
SUMMARY

SHOTSPOTTER ID  
476-265696

Incident Date: 01/17/2024 18:38:29  
City / Zone: CLEVELAND / ClevelandOHDistrict4  
Requested On: 04/08/2024 @ 09:08:23  
Requested By: znew@clevelandohio.gov

DISCLAIMER

The Investigative Lead Summary is produced using data automatically generated by the ShotSpotter system and has not been independently reviewed by ShotSpotter forensic personnel. Although it provides precise trigger-pull location and timing as determined automatically by the ShotSpotter system, this summary should be used primarily for initial investigative purposes because the shot timing, location, and count could differ once reviewed by forensic personnel. Factors, such as obstructed or attenuated muzzle blast, weapon discharge in an enclosed space, or if the weapon discharged is of .25 or smaller caliber, may prevent the sensor(s) from detecting all or some of the shots fired. This summary has been generated solely for the purpose for which it is provided. Nothing herein shall to any extent substitute for the independent investigation of the shooting incident. The data and conclusions herein should be corroborated with other evidentiary sources such as recovered shell casings and witness statements.

COPYRIGHT

This is proprietary, confidential, and copyrighted data. Use of this data is restricted to authorized SoundThinking customers pursuant to their license agreement with SoundThinking, Inc. The data may not be used for any purposes other than those explicitly authorized by the associated license agreement and may not be distributed outside the licensed customer's department without the express, written permission of SoundThinking, Inc. Copyright (c) 2024 SoundThinking, Inc. All rights reserved. US and foreign patents and/or trademarks apply as described at: [www.soundthinking.com/patents](http://www.soundthinking.com/patents).

ABOUT SOUNDTHINKING

SoundThinking, Inc. (Nasdaq: SSTI) is a leading public safety technology company that combines transformative solutions and strategic advisory services for law enforcement and civic leadership. We are trusted by more than 250 customers and 2,000 agencies to drive more efficient, effective, and equitable public safety outcomes, making communities healthier. Our SafetySmart™ platform includes ShotSpotter®, the leading acoustic gunshot detection system, CrimeTracer™, the foremost law enforcement search engine, CaseBuilder™, a one-stop investigation management system, and ResourceRouter™, software that directs patrol and community anti-violence resources to help maximize their impact.



NOTES





REPORT TYPE  
**INVESTIGATIVE LEAD SUMMARY**

SHOTSPOTTER ID  
**476-265697**

Incident Date: 01/17/2024 18:38:54  
 City / Zone: CLEVELAND / ClevelandOHDistrict4  
 Requested On: 04/08/2024 @ 09:09:20  
 Requested By: znew@clevelandohio.gov




**INCIDENT** 476-265697  
**DATE / TIME** 01/17/2024 18:38:54  
**ROUNDS** 7  
**CAD ID** 202400015847

**LOCATION** 41.453405, -81.635222  
**ADDRESS** 7702 Canton Ave  
**AREA** District 4, Beat 41  
**TAGS**

### GROUND TRUTH

- Evidence Located : None
- Victim : None
- Other : None

### INCIDENT AUDIO

<p><b>807' / 246m</b>  <a href="#">CLICK TO PLAY</a></p>		<p><b>812' / 247.8m</b>  <a href="#">CLICK TO PLAY</a></p>	
<p><b>1,168' / 356.3m</b>  <a href="#">CLICK TO PLAY</a></p>		<p><b>3,717' / 1,133.1m</b>  <a href="#">CLICK TO PLAY</a></p>	



REPORT TYPE  
**INVESTIGATIVE LEAD  
SUMMARY**

SHOTSPOTTER ID  
**476-265697**

**Incident Date:** 01/17/2024 18:38:54  
**City / Zone:** CLEVELAND / ClevelandOHDistrict4  
**Requested On:** 04/08/2024 @ 09:09:20  
**Requested By:** znew@clevelandohio.gov



### INDIVIDUAL SHOTS

The following shot count, times, and locations were automatically calculated by the ShotSpotter system at the time of detection. They are approximate and should be deemed as such. The number of individual shots below may not match the round count reported on page one if an Incident Reviewer adjusted the round count during incident review prior to publication. Some shots may overlap or hide other shots on the map

SHOT	DATE	TIME	INTERVAL(SEC)	LOCATION
#1	01/17/2024	18:38:54.485	0.000	41.453404, -81.635222
#2	01/17/2024	18:38:54.712	0.227	41.453404, -81.635222
#3	01/17/2024	18:38:54.912	0.200	41.453404, -81.635222
#4	01/17/2024	18:38:55.113	0.201	41.453411, -81.63522
#5	01/17/2024	18:38:55.318	0.205	41.453406, -81.635222
#6	01/17/2024	18:38:55.529	0.211	41.453404, -81.635222
#7	01/17/2024	18:38:55.749	0.220	41.453401, -81.635227



REPORT TYPE INVESTIGATIVE LEAD SUMMARY	SHOTSPOTTER ID 476-265697
--	------------------------------

**Incident Date:** 01/17/2024 18:38:54  
**City / Zone:** CLEVELAND / ClevelandOHDistrict4  
**Requested On:** 04/08/2024 @ 09:09:20  
**Requested By:** znew@clevelandohio.gov

### INCIDENT TIMELINE

DATE/TIME	USERNAME	DETAILS
01/17/2024 18:41:11	dwilliams11@clevelandohio.gov	Modified CAD ID to 202400015847
01/17/2024 18:41:05	dwilliams11@clevelandohio.gov	Acknowledged
01/17/2024 18:39:27	reviewer@soundthinking.com	Published





## DISCLAIMER

The Investigative Lead Summary is produced using data automatically generated by the ShotSpotter system and has not been independently reviewed by ShotSpotter forensic personnel. Although it provides precise trigger-pull location and timing as determined automatically by the ShotSpotter system, this summary should be used primarily for initial investigative purposes because the shot timing, location, and count could differ once reviewed by forensic personnel. Factors, such as obstructed or attenuated muzzle blast, weapon discharge in an enclosed space, or if the weapon discharged is of .25 or smaller caliber, may prevent the sensor(s) from detecting all or some of the shots fired. This summary has been generated solely for the purpose for which it is provided. Nothing herein shall to any extent substitute for the independent investigation of the shooting incident. The data and conclusions herein should be corroborated with other evidentiary sources such as recovered shell casings and witness statements.

## COPYRIGHT

This is proprietary, confidential, and copyrighted data. Use of this data is restricted to authorized SoundThinking customers pursuant to their license agreement with SoundThinking, Inc. The data may not be used for any purposes other than those explicitly authorized by the associated license agreement and may not be distributed outside the licensed customer's department without the express, written permission of SoundThinking, Inc. Copyright (c) 2024 SoundThinking, Inc. All rights reserved. US and foreign patents and/or trademarks apply as described at: [www.soundthinking.com/patents](http://www.soundthinking.com/patents).

## ABOUT SOUNDTHINKING

SoundThinking, Inc. (Nasdaq: SSTI) is a leading public safety technology company that combines transformative solutions and strategic advisory services for law enforcement and civic leadership. We are trusted by more than 250 customers and 2,000 agencies to drive more efficient, effective, and equitable public safety outcomes, making communities healthier. Our SafetySmart™ platform includes ShotSpotter®, the leading acoustic gunshot detection system, CrimeTracer™, the foremost law enforcement search engine, CaseBuilder™, a one-stop investigation management system, and ResourceRouter™, software that directs patrol and community anti-violence resources to help maximize their impact.



## NOTES

REPORT TYPE  
**INVESTIGATIVE LEAD SUMMARY**

SHOTSPOTTER ID  
**476-265698**

Incident Date: 01/17/2024 18:52:40  
 City / Zone: CLEVELAND / ClevelandOHDistrict4  
 Requested On: 04/08/2024 @ 09:12:49  
 Requested By: znew@clevelandohio.gov






**INCIDENT** 476-265698  
**DATE / TIME** 01/17/2024 18:52:40  
**ROUNDS** 2  
**CAD ID** 202400015860

**LOCATION** 41.453268, -81.635318  
**ADDRESS** 7702 Canton Ave  
**AREA** District 4, Beat 41  
**TAGS**

**GROUND TRUTH**

- Evidence Located : None
- Victim : None
- Other : None

**INCIDENT AUDIO**

<p><b>778' / 237.4m</b>  <a href="#">CLICK TO PLAY</a></p>		<p><b>1,925' / 586.9m</b>  <a href="#">CLICK TO PLAY</a></p>	
<p><b>2,691' / 820.4m</b>  <a href="#">CLICK TO PLAY</a></p>		<p><b>2,814' / 857.8m</b>  <a href="#">CLICK TO PLAY</a></p>	





REPORT TYPE  
**INVESTIGATIVE LEAD  
 SUMMARY**

SHOTSPOTTER ID  
**476-265698**

**Incident Date:** 01/17/2024 18:52:40  
**City / Zone:** CLEVELAND / ClevelandOHDistrict4  
**Requested On:** 04/08/2024 @ 09:12:49  
**Requested By:** znew@clevelandohio.gov



**INDIVIDUAL SHOTS**

The following shot count, times, and locations were automatically calculated by the ShotSpotter system at the time of detection. They are approximate and should be deemed as such. The number of individual shots below may not match the round count reported on page one if an Incident Reviewer adjusted the round count during incident review prior to publication. Some shots may overlap or hide other shots on the map

SHOT	DATE	TIME	INTERVAL(SEC)	LOCATION
#1	01/17/2024	18:52:40.772	0.000	41.453262, -81.635307
#2	01/17/2024	18:52:41.359	0.587	41.453273, -81.635328





REPORT TYPE  
INVESTIGATIVE LEAD  
SUMMARY

SHOTSPOTTER ID  
476-265698

Incident Date: 01/17/2024 18:52:40  
City / Zone: CLEVELAND / ClevelandOHDistrict4  
Requested On: 04/08/2024 @ 09:12:49  
Requested By: znew@clevelandohio.gov

### INCIDENT TIMELINE

DATE/TIME	USERNAME	DETAILS
01/17/2024 18:54:59	dwilliams11@clevelandohio.gov	Modified CAD ID to 202400015860
01/17/2024 18:54:19	dwilliams11@clevelandohio.gov	Acknowledged
01/17/2024 18:53:34	reviewer@soundthinking.com	Published



REPORT TYPE  
INVESTIGATIVE LEAD  
SUMMARY

SHOTSPOTTER ID  
476-265698

Incident Date: 01/17/2024 18:52:40  
City / Zone: CLEVELAND / ClevelandOHDistrict4  
Requested On: 04/08/2024 @ 09:12:49  
Requested By: znew@clevelandohio.gov

### DISCLAIMER

The Investigative Lead Summary is produced using data automatically generated by the ShotSpotter system and has not been independently reviewed by ShotSpotter forensic personnel. Although it provides precise trigger-pull location and timing as determined automatically by the ShotSpotter system, this summary should be used primarily for initial investigative purposes because the shot timing, location, and count could differ once reviewed by forensic personnel. Factors, such as obstructed or attenuated muzzle blast, weapon discharge in an enclosed space, or if the weapon discharged is of .25 or smaller caliber, may prevent the sensor(s) from detecting all or some of the shots fired. This summary has been generated solely for the purpose for which it is provided. Nothing herein shall to any extent substitute for the independent investigation of the shooting incident. The data and conclusions herein should be corroborated with other evidentiary sources such as recovered shell casings and witness statements.

### COPYRIGHT

This is proprietary, confidential, and copyrighted data. Use of this data is restricted to authorized SoundThinking customers pursuant to their license agreement with SoundThinking, Inc. The data may not be used for any purposes other than those explicitly authorized by the associated license agreement and may not be distributed outside the licensed customer's department without the express, written permission of SoundThinking, Inc. Copyright (c) 2024 SoundThinking, Inc. All rights reserved. US and foreign patents and/or trademarks apply as described at: [www.soundthinking.com/patents](http://www.soundthinking.com/patents).

### ABOUT SOUNDTHINKING

SoundThinking, Inc. (Nasdaq: SSTI) is a leading public safety technology company that combines transformative solutions and strategic advisory services for law enforcement and civic leadership. We are trusted by more than 250 customers and 2,000 agencies to drive more efficient, effective, and equitable public safety outcomes, making communities healthier. Our SafetySmart™ platform includes ShotSpotter®, the leading acoustic gunshot detection system, CrimeTracer™, the foremost law enforcement search engine, CaseBuilder™, a one-stop investigation management system, and ResourceRouter™, software that directs patrol and community anti-violence resources to help maximize their impact.



### NOTES

REPORT TYPE  
**INVESTIGATIVE LEAD SUMMARY**

SHOTSPOTTER ID  
**476-265699**

Incident Date: 01/17/2024 18:53:13  
 City / Zone: CLEVELAND / ClevelandOHDistrict4  
 Requested On: 04/08/2024 @ 09:15:04  
 Requested By: znew@clevelandohio.gov







**INCIDENT** 476-265699  
**DATE / TIME** 01/17/2024 18:53:13  
**ROUNDS** 2  
**CAD ID**

**LOCATION** 41.453283, -81.635312  
**ADDRESS** 7702 Canton Ave  
**AREA** District 4, Beat 41  
**TAGS**

**GROUND TRUTH**

- Evidence Located : None
- Victim : None
- Other : None

**INCIDENT AUDIO**

<p><b>857' / 261.3m</b>  <a href="#">CLICK TO PLAY</a></p>		<p><b>1,898' / 578.7m</b>  <a href="#">CLICK TO PLAY</a></p>	
<p><b>1,918' / 584.6m</b>  <a href="#">CLICK TO PLAY</a></p>		<p><b>2,806' / 855.5m</b>  <a href="#">CLICK TO PLAY</a></p>	





REPORT TYPE  
**INVESTIGATIVE LEAD SUMMARY**

SHOTSPOTTER ID  
**476-265699**

**Incident Date:** 01/17/2024 18:53:13  
**City / Zone:** CLEVELAND / ClevelandOHDistrict4  
**Requested On:** 04/08/2024 @ 09:15:04  
**Requested By:** znew@clevelandohio.gov



### INDIVIDUAL SHOTS

The following shot count, times, and locations were automatically calculated by the ShotSpotter system at the time of detection. They are approximate and should be deemed as such. The number of individual shots below may not match the round count reported on page one if an Incident Reviewer adjusted the round count during incident review prior to publication. Some shots may overlap or hide other shots on the map

SHOT	DATE	TIME	INTERVAL(SEC)	LOCATION
#1	01/17/2024	18:53:13.868	0.000	41.453283,-81.635313
#2	01/17/2024	18:53:14.369	0.501	41.453283,-81.63531



REPORT TYPE  
INVESTIGATIVE LEAD  
SUMMARY

SHOTSPOTTER ID  
476-265699

Incident Date: 01/17/2024 18:53:13  
City / Zone: CLEVELAND / ClevelandOHDistrict4  
Requested On: 04/08/2024 @ 09:15:04  
Requested By: znew@clevelandohio.gov

### INCIDENT TIMELINE

DATE/TIME	USERNAME	DETAILS
01/19/2024 02:44:19	reviewer@soundthinking.com	Updated from Not Gunfire to Multiple Gunshots
01/19/2024 02:43:21	reviewer@soundthinking.com	"Other published GF near incident. Responding officers arrived while scene was still active. There is property damage (multiple homes and vehicles)."
01/17/2024 18:54:03	reviewer@soundthinking.com	Dismissed

## DISCLAIMER

The Investigative Lead Summary is produced using data automatically generated by the ShotSpotter system and has not been independently reviewed by ShotSpotter forensic personnel. Although it provides precise trigger-pull location and timing as determined automatically by the ShotSpotter system, this summary should be used primarily for initial investigative purposes because the shot timing, location, and count could differ once reviewed by forensic personnel. Factors, such as obstructed or attenuated muzzle blast, weapon discharge in an enclosed space, or if the weapon discharged is of .25 or smaller caliber, may prevent the sensor(s) from detecting all or some of the shots fired. This summary has been generated solely for the purpose for which it is provided. Nothing herein shall to any extent substitute for the independent investigation of the shooting incident. The data and conclusions herein should be corroborated with other evidentiary sources such as recovered shell casings and witness statements.

## COPYRIGHT

This is proprietary, confidential, and copyrighted data. Use of this data is restricted to authorized SoundThinking customers pursuant to their license agreement with SoundThinking, Inc. The data may not be used for any purposes other than those explicitly authorized by the associated license agreement and may not be distributed outside the licensed customer's department without the express, written permission of SoundThinking, Inc. Copyright (c) 2024 SoundThinking, Inc. All rights reserved. US and foreign patents and/or trademarks apply as described at: [www.soundthinking.com/patents](http://www.soundthinking.com/patents).

## ABOUT SOUNDTHINKING

SoundThinking, Inc. (Nasdaq: SSTI) is a leading public safety technology company that combines transformative solutions and strategic advisory services for law enforcement and civic leadership. We are trusted by more than 250 customers and 2,000 agencies to drive more efficient, effective, and equitable public safety outcomes, making communities healthier. Our SafetySmart™ platform includes ShotSpotter®, the leading acoustic gunshot detection system, CrimeTracer™, the foremost law enforcement search engine, CaseBuilder™, a one-stop investigation management system, and ResourceRouter™, software that directs patrol and community anti-violence resources to help maximize their impact.



## NOTES



REPORT TYPE  
**INVESTIGATIVE LEAD  
 SUMMARY**

SHOTSPOTTER ID  
**476-265700**

**Incident Date:** 01/17/2024 18:53:37  
**City / Zone:** CLEVELAND / ClevelandOHDistrict4  
**Requested On:** 04/08/2024 @ 09:18:49  
**Requested By:** znew@clevelandohio.gov



**INCIDENT** 476-265700  
**DATE / TIME** 01/17/2024 18:53:37  
**ROUNDS** 4  
**CAD ID** 202400015861

**LOCATION** 41.453319, -81.635151  
**ADDRESS** 7702 Canton Ave  
**AREA** District 4, Beat 41  
**TAGS**


### GROUND TRUTH

- Evidence Located : None
- Victim : None
- Other : None

### INCIDENT AUDIO


**768' / 234.1m**

[CLICK TO PLAY](#)




**813' / 247.9m**

[CLICK TO PLAY](#)



**1,909' / 582.1m**

[CLICK TO PLAY](#)



**3,717' / 1,133.1m**

[CLICK TO PLAY](#)



REPORT TYPE  
**INVESTIGATIVE LEAD  
SUMMARY**

SHOTSPOTTER ID  
**476-265700**

**Incident Date:** 01/17/2024 18:53:37  
**City / Zone:** CLEVELAND / ClevelandOHDistrict4  
**Requested On:** 04/08/2024 @ 09:18:49  
**Requested By:** znew@clevelandohio.gov



### INDIVIDUAL SHOTS

The following shot count, times, and locations were automatically calculated by the ShotSpotter system at the time of detection. They are approximate and should be deemed as such. The number of individual shots below may not match the round count reported on page one if an Incident Reviewer adjusted the round count during incident review prior to publication. Some shots may overlap or hide other shots on the map

SHOT	DATE	TIME	INTERVAL(SEC)	LOCATION
#1	01/17/2024	18:53:37.362	0.000	41.453312, -81.635148
#2	01/17/2024	18:53:37.801	0.439	41.453318, -81.635154
#3	01/17/2024	18:53:38.248	0.447	41.453322, -81.635152
#4	01/17/2024	18:53:38.686	0.438	41.453323, -81.635151

REPORT TYPE  
INVESTIGATIVE LEAD  
SUMMARY

SHOTSPOTTER ID  
476-265700

Incident Date: 01/17/2024 18:53:37  
City / Zone: CLEVELAND / ClevelandOHDistrict4  
Requested On: 04/08/2024 @ 09:18:49  
Requested By: znew@clevelandohio.gov

### INCIDENT TIMELINE

DATE/TIME	USERNAME	DETAILS
01/17/2024 18:55:44	dwilliams11@clevelandohio.gov	Modified CAD ID to 202400015861
01/17/2024 18:55:33	dwilliams11@clevelandohio.gov	Acknowledged
01/17/2024 18:54:07	reviewer@soundthinking.com	Published



## DISCLAIMER

The Investigative Lead Summary is produced using data automatically generated by the ShotSpotter system and has not been independently reviewed by ShotSpotter forensic personnel. Although it provides precise trigger-pull location and timing as determined automatically by the ShotSpotter system, this summary should be used primarily for initial investigative purposes because the shot timing, location, and count could differ once reviewed by forensic personnel. Factors, such as obstructed or attenuated muzzle blast, weapon discharge in an enclosed space, or if the weapon discharged is of .25 or smaller caliber, may prevent the sensor(s) from detecting all or some of the shots fired. This summary has been generated solely for the purpose for which it is provided. Nothing herein shall to any extent substitute for the independent investigation of the shooting incident. The data and conclusions herein should be corroborated with other evidentiary sources such as recovered shell casings and witness statements.

## COPYRIGHT

This is proprietary, confidential, and copyrighted data. Use of this data is restricted to authorized SoundThinking customers pursuant to their license agreement with SoundThinking, Inc. The data may not be used for any purposes other than those explicitly authorized by the associated license agreement and may not be distributed outside the licensed customer's department without the express, written permission of SoundThinking, Inc. Copyright (c) 2024 SoundThinking, Inc. All rights reserved. US and foreign patents and/or trademarks apply as described at: [www.soundthinking.com/patents](http://www.soundthinking.com/patents).

## ABOUT SOUNDTHINKING

SoundThinking, Inc. (Nasdaq: SSTI) is a leading public safety technology company that combines transformative solutions and strategic advisory services for law enforcement and civic leadership. We are trusted by more than 250 customers and 2,000 agencies to drive more efficient, effective, and equitable public safety outcomes, making communities healthier. Our SafetySmart™ platform includes ShotSpotter®, the leading acoustic gunshot detection system, CrimeTracer™, the foremost law enforcement search engine, CaseBuilder™, a one-stop investigation management system, and ResourceRouter™, software that directs patrol and community anti-violence resources to help maximize their impact.



## NOTES

REPORT TYPE  
**INVESTIGATIVE LEAD  
 SUMMARY**

SHOTSPOTTER ID  
**476-265701**

**Incident Date:** 01/17/2024 18:54:49  
**City / Zone:** CLEVELAND / ClevelandOHDistrict4  
**Requested On:** 04/08/2024 @ 09:20:17  
**Requested By:** znew@clevelandohio.gov







**INCIDENT** 476-265701  
**DATE / TIME** 01/17/2024 18:54:49  
**ROUNDS** 3  
**CAD ID**

**LOCATION** 41.453309, -81.635139  
**ADDRESS** 7702 Canton Ave  
**AREA** District 4, Beat 41  
**TAGS**

### GROUND TRUTH

- Evidence Located : None
- Victim : None
- Other : None

### INCIDENT AUDIO

<p><b>811' / 247.3m</b>  <a href="#">CLICK TO PLAY</a></p>		<p><b>1,202' / 366.6m</b>  <a href="#">CLICK TO PLAY</a></p>	
<p><b>2,710' / 826.2m</b>  <a href="#">CLICK TO PLAY</a></p>		<p><b>2,806' / 855.5m</b>  <a href="#">CLICK TO PLAY</a></p>	



REPORT TYPE  
 INVESTIGATIVE LEAD  
 SUMMARY

SHOTSPOTTER ID  
 476-265701

Incident Date: 01/17/2024 18:54:49  
 City / Zone: CLEVELAND / ClevelandOHDistrict4  
 Requested On: 04/08/2024 @ 09:20:17  
 Requested By: znew@clevelandohio.gov



### INDIVIDUAL SHOTS

The following shot count, times, and locations were automatically calculated by the ShotSpotter system at the time of detection. They are approximate and should be deemed as such. The number of individual shots below may not match the round count reported on page one if an Incident Reviewer adjusted the round count during incident review prior to publication. Some shots may overlap or hide other shots on the map

SHOT	DATE	TIME	INTERVAL(SEC)	LOCATION
#1	01/17/2024	18:54:49.791	0.000	41.45331, -81.635138
#2	01/17/2024	18:54:50.423	0.632	41.453305, -81.63514
#3	01/17/2024	18:54:51.044	0.621	41.453311, -81.635138





REPORT TYPE  
INVESTIGATIVE LEAD  
SUMMARY

SHOTSPOTTER ID  
476-265701

Incident Date: 01/17/2024 18:54:49  
City / Zone: CLEVELAND / ClevelandOHDistrict4  
Requested On: 04/08/2024 @ 09:20:17  
Requested By: znew@clevelandohio.gov

### INCIDENT TIMELINE

DATE/TIME	USERNAME	DETAILS
01/17/2024 18:55:57	dwilliams11@clevelandohio.gov	Acknowledged
01/17/2024 18:55:35	reviewer@soundthinking.com	Published

## DISCLAIMER

The Investigative Lead Summary is produced using data automatically generated by the ShotSpotter system and has not been independently reviewed by ShotSpotter forensic personnel. Although it provides precise trigger-pull location and timing as determined automatically by the ShotSpotter system, this summary should be used primarily for initial investigative purposes because the shot timing, location, and count could differ once reviewed by forensic personnel. Factors, such as obstructed or attenuated muzzle blast, weapon discharge in an enclosed space, or if the weapon discharged is of .25 or smaller caliber, may prevent the sensor(s) from detecting all or some of the shots fired. This summary has been generated solely for the purpose for which it is provided. Nothing herein shall to any extent substitute for the independent investigation of the shooting incident. The data and conclusions herein should be corroborated with other evidentiary sources such as recovered shell casings and witness statements.

## COPYRIGHT

This is proprietary, confidential, and copyrighted data. Use of this data is restricted to authorized SoundThinking customers pursuant to their license agreement with SoundThinking, Inc. The data may not be used for any purposes other than those explicitly authorized by the associated license agreement and may not be distributed outside the licensed customer's department without the express, written permission of SoundThinking, Inc. Copyright (c) 2024 SoundThinking, Inc. All rights reserved. US and foreign patents and/or trademarks apply as described at: [www.soundthinking.com/patents](http://www.soundthinking.com/patents).

## ABOUT SOUNDTHINKING

SoundThinking, Inc. (Nasdaq: SSTI) is a leading public safety technology company that combines transformative solutions and strategic advisory services for law enforcement and civic leadership. We are trusted by more than 250 customers and 2,000 agencies to drive more efficient, effective, and equitable public safety outcomes, making communities healthier. Our SafetySmart™ platform includes ShotSpotter®, the leading acoustic gunshot detection system, CrimeTracer™, the foremost law enforcement search engine, CaseBuilder™, a one-stop investigation management system, and ResourceRouter™, software that directs patrol and community anti-violence resources to help maximize their impact.



## NOTES

REPORT TYPE  
**INVESTIGATIVE LEAD  
 SUMMARY**

SHOTSPOTTER ID  
**476-265702**

**Incident Date:** 01/17/2024 18:55:40  
**City / Zone:** CLEVELAND / ClevelandOHDistrict4  
**Requested On:** 04/08/2024 @ 09:21:16  
**Requested By:** znew@clevelandohio.gov







**INCIDENT** 476-265702  
**DATE / TIME** 01/17/2024 18:55:40  
**ROUNDS** 5  
**CAD ID**

**LOCATION** 41.453401, -81.635141  
**ADDRESS** 7702 Canton Ave  
**AREA** District 4, Beat 41  
**TAGS**

### GROUND TRUTH

- Evidence Located : None
- Victim : None
- Other : None

### INCIDENT AUDIO

<p><b>794' / 242.1m</b>  <a href="#">CLICK TO PLAY</a></p>		<p><b>796' / 242.9m</b>  <a href="#">CLICK TO PLAY</a></p>	
<p><b>1,878' / 572.6m</b>  <a href="#">CLICK TO PLAY</a></p>		<p><b>2,775' / 845.9m</b>  <a href="#">CLICK TO PLAY</a></p>	



REPORT TYPE  
**INVESTIGATIVE LEAD  
 SUMMARY**

SHOTSPOTTER ID  
**476-265702**

**Incident Date:** 01/17/2024 18:55:40  
**City / Zone:** CLEVELAND / ClevelandOHDistrict4  
**Requested On:** 04/08/2024 @ 09:21:16  
**Requested By:** znew@clevelandohio.gov



### INDIVIDUAL SHOTS

The following shot count, times, and locations were automatically calculated by the ShotSpotter system at the time of detection. They are approximate and should be deemed as such. The number of individual shots below may not match the round count reported on page one if an Incident Reviewer adjusted the round count during incident review prior to publication. Some shots may overlap or hide other shots on the map

SHOT	DATE	TIME	INTERVAL(SEC)	LOCATION
#1	01/17/2024	18:55:40.185	0.000	41.453398, -81.635149
#2	01/17/2024	18:55:40.601	0.416	41.453397, -81.635148
#3	01/17/2024	18:55:41.081	0.480	41.453404, -81.635138
#4	01/17/2024	18:55:42.204	1.123	41.453405, -81.635134
#5	01/17/2024	18:55:42.786	0.582	41.453403, -81.635137

REPORT TYPE  
INVESTIGATIVE LEAD  
SUMMARY

SHOTSPOTTER ID  
476-265702

Incident Date: 01/17/2024 18:55:40  
City / Zone: CLEVELAND / ClevelandOHDistrict4  
Requested On: 04/08/2024 @ 09:21:16  
Requested By: znew@clevelandohio.gov

### INCIDENT TIMELINE

DATE/TIME	USERNAME	DETAILS
01/17/2024 18:56:17	dwilliams11@clevelandohio.gov	Acknowledged
01/17/2024 18:56:12	reviewer@soundthinking.com	Published

## DISCLAIMER

The Investigative Lead Summary is produced using data automatically generated by the ShotSpotter system and has not been independently reviewed by ShotSpotter forensic personnel. Although it provides precise trigger-pull location and timing as determined automatically by the ShotSpotter system, this summary should be used primarily for initial investigative purposes because the shot timing, location, and count could differ once reviewed by forensic personnel. Factors, such as obstructed or attenuated muzzle blast, weapon discharge in an enclosed space, or if the weapon discharged is of .25 or smaller caliber, may prevent the sensor(s) from detecting all or some of the shots fired. This summary has been generated solely for the purpose for which it is provided. Nothing herein shall to any extent substitute for the independent investigation of the shooting incident. The data and conclusions herein should be corroborated with other evidentiary sources such as recovered shell casings and witness statements.

## COPYRIGHT

This is proprietary, confidential, and copyrighted data. Use of this data is restricted to authorized SoundThinking customers pursuant to their license agreement with SoundThinking, Inc. The data may not be used for any purposes other than those explicitly authorized by the associated license agreement and may not be distributed outside the licensed customer's department without the express, written permission of SoundThinking, Inc. Copyright (c) 2024 SoundThinking, Inc. All rights reserved. US and foreign patents and/or trademarks apply as described at: [www.soundthinking.com/patents](http://www.soundthinking.com/patents).

## ABOUT SOUNDTHINKING

SoundThinking, Inc. (Nasdaq: SSTI) is a leading public safety technology company that combines transformative solutions and strategic advisory services for law enforcement and civic leadership. We are trusted by more than 250 customers and 2,000 agencies to drive more efficient, effective, and equitable public safety outcomes, making communities healthier. Our SafetySmart™ platform includes ShotSpotter®, the leading acoustic gunshot detection system, CrimeTracer™, the foremost law enforcement search engine, CaseBuilder™, a one-stop investigation management system, and ResourceRouter™, software that directs patrol and community anti-violence resources to help maximize their impact.



## NOTES





**REPORT TYPE**  
**INVESTIGATIVE LEAD**  
**SUMMARY**

**SHOTSPOTTER ID**  
**476-265708**

**Incident Date:** 01/17/2024 19:33:11  
**City / Zone:** CLEVELAND / ClevelandOHDistrict4  
**Requested On:** 04/08/2024 @ 09:41:49  
**Requested By:** znew@clevelandohio.gov







**INCIDENT** 476-265708  
**DATE / TIME** 01/17/2024 19:33:11  
**ROUNDS** 2  
**CAD ID** 202400015888

**LOCATION** 41.453309, -81.635202  
**ADDRESS** 7702 Canton Ave  
**AREA** District 4, Beat 41  
**TAGS**

### GROUND TRUTH

- Evidence Located : None
- Victim : None
- Other : None

### INCIDENT AUDIO

<p><b>824' / 251.3m</b>  <a href="#">CLICK TO PLAY</a></p>		<p><b>1,187' / 361.8m</b>  <a href="#">CLICK TO PLAY</a></p>	
<p><b>2,802' / 854.2m</b>  <a href="#">CLICK TO PLAY</a></p>		<p><b>4,386' / 1,337.1m</b>  <a href="#">CLICK TO PLAY</a></p>	

REPORT TYPE  
**INVESTIGATIVE LEAD  
SUMMARY**

SHOTSPOTTER ID  
**476-265708**

**Incident Date:** 01/17/2024 19:33:11  
**City / Zone:** CLEVELAND / ClevelandOHDistrict4  
**Requested On:** 04/08/2024 @ 09:41:49  
**Requested By:** znew@clevelandohio.gov



### INDIVIDUAL SHOTS

The following shot count, times, and locations were automatically calculated by the ShotSpotter system at the time of detection. They are approximate and should be deemed as such. The number of individual shots below may not match the round count reported on page one if an Incident Reviewer adjusted the round count during incident review prior to publication. Some shots may overlap or hide other shots on the map

SHOT	DATE	TIME	INTERVAL(SEC)	LOCATION
#1	01/17/2024	19:33:11.852	0.000	41.453313, -81.635198
#2	01/17/2024	19:33:12.243	0.391	41.453304, -81.635205

REPORT TYPE  
INVESTIGATIVE LEAD  
SUMMARY

SHOTSPOTTER ID  
476-265708

Incident Date: 01/17/2024 19:33:11  
City / Zone: CLEVELAND / ClevelandOHDistrict4  
Requested On: 04/08/2024 @ 09:41:49  
Requested By: znew@clevelandohio.gov

### INCIDENT TIMELINE

DATE/TIME	USERNAME	DETAILS
01/17/2024 19:33:56	dwilliams11@clevelandohio.gov	Modified CAD ID to 202400015888
01/17/2024 19:33:49	dwilliams11@clevelandohio.gov	Acknowledged
01/17/2024 19:33:43	reviewer@soundthinking.com	Published



REPORT TYPE

INVESTIGATIVE LEAD  
SUMMARYSHOTSPOTTER ID  
476-265708Incident Date: 01/17/2024 19:33:11  
City / Zone: CLEVELAND / ClevelandOHDistrict4  
Requested On: 04/08/2024 @ 09:41:49  
Requested By: znew@clevelandohio.gov

## DISCLAIMER

The Investigative Lead Summary is produced using data automatically generated by the ShotSpotter system and has not been independently reviewed by ShotSpotter forensic personnel. Although it provides precise trigger-pull location and timing as determined automatically by the ShotSpotter system, this summary should be used primarily for initial investigative purposes because the shot timing, location, and count could differ once reviewed by forensic personnel. Factors, such as obstructed or attenuated muzzle blast, weapon discharge in an enclosed space, or if the weapon discharged is of .25 or smaller caliber, may prevent the sensor(s) from detecting all or some of the shots fired. This summary has been generated solely for the purpose for which it is provided. Nothing herein shall to any extent substitute for the independent investigation of the shooting incident. The data and conclusions herein should be corroborated with other evidentiary sources such as recovered shell casings and witness statements.

## COPYRIGHT

This is proprietary, confidential, and copyrighted data. Use of this data is restricted to authorized SoundThinking customers pursuant to their license agreement with SoundThinking, Inc. The data may not be used for any purposes other than those explicitly authorized by the associated license agreement and may not be distributed outside the licensed customer's department without the express, written permission of SoundThinking, Inc. Copyright (c) 2024 SoundThinking, Inc. All rights reserved. US and foreign patents and/or trademarks apply as described at: [www.soundthinking.com/patents](http://www.soundthinking.com/patents).

## ABOUT SOUNDTHINKING

SoundThinking, Inc. (Nasdaq: SSTI) is a leading public safety technology company that combines transformative solutions and strategic advisory services for law enforcement and civic leadership. We are trusted by more than 250 customers and 2,000 agencies to drive more efficient, effective, and equitable public safety outcomes, making communities healthier. Our SafetySmart™ platform includes ShotSpotter®, the leading acoustic gunshot detection system, CrimeTracer™, the foremost law enforcement search engine, CaseBuilder™, a one-stop investigation management system, and ResourceRouter™, software that directs patrol and community anti-violence resources to help maximize their impact.



## NOTES

REPORT TYPE  
**INVESTIGATIVE LEAD SUMMARY**

SHOTSPOTTER ID  
**476-265727**

Incident Date: 01/18/2024 02:10:09  
 City / Zone: CLEVELAND / ClevelandOHDistrict4  
 Requested On: 04/08/2024 @ 10:00:50  
 Requested By: znew@clevelandohio.gov



**INCIDENT** 476-265727  
**DATE / TIME** 01/18/2024 02:10:09  
**ROUNDS** 5  
**CAD ID** 202400016078

**LOCATION** 41.453243, -81.635329  
**ADDRESS** 7702 Canton Ave  
**AREA** District 4, Beat 41  
**TAGS**

**GROUND TRUTH**

- Evidence Located : None
- Victim : None
- Other : None

**INCIDENT AUDIO**

<p><b>868' / 264.7m</b>  <a href="#">CLICK TO PLAY</a></p>		<p><b>1,163' / 354.7m</b>  <a href="#">CLICK TO PLAY</a></p>	
<p><b>1,931' / 588.8m</b>  <a href="#">CLICK TO PLAY</a></p>		<p><b>4,354' / 1,327.4m</b>  <a href="#">CLICK TO PLAY</a></p>	





REPORT TYPE  
**INVESTIGATIVE LEAD  
SUMMARY**

SHOTSPOTTER ID  
**476-265727**

**Incident Date:** 01/18/2024 02:10:09  
**City / Zone:** CLEVELAND / ClevelandOHDistrict4  
**Requested On:** 04/08/2024 @ 10:00:50  
**Requested By:** znew@clevelandohio.gov



### INDIVIDUAL SHOTS

The following shot count, times, and locations were automatically calculated by the ShotSpotter system at the time of detection. They are approximate and should be deemed as such. The number of individual shots below may not match the round count reported on page one if an Incident Reviewer adjusted the round count during incident review prior to publication. Some shots may overlap or hide other shots on the map

SHOT	DATE	TIME	INTERVAL(SEC)	LOCATION
#1	01/18/2024	02:10:09.304	0.000	41.453244, -81.635329
#2	01/18/2024	02:10:09.785	0.481	41.453245, -81.635332
#3	01/18/2024	02:10:10.612	0.827	41.453241, -81.63533
#4	01/18/2024	02:10:12.228	1.616	41.453243, -81.635323
#5	01/18/2024	02:10:13.235	1.007	41.453242, -81.63533





REPORT TYPE  
INVESTIGATIVE LEAD  
SUMMARY

SHOTSPOTTER ID  
476-265727

Incident Date: 01/18/2024 02:10:09  
City / Zone: CLEVELAND / ClevelandOHDistrict4  
Requested On: 04/08/2024 @ 10:00:50  
Requested By: znew@clevelandohio.gov

### INCIDENT TIMELINE

DATE/TIME	USERNAME	DETAILS
01/18/2024 02:11:58	dwilliams11@clevelandohio.gov	Modified CAD ID to 202400016078
01/18/2024 02:11:49	dwilliams11@clevelandohio.gov	Acknowledged
01/18/2024 02:10:42	reviewer@soundthinking.com	Published

## DISCLAIMER

The Investigative Lead Summary is produced using data automatically generated by the ShotSpotter system and has not been independently reviewed by ShotSpotter forensic personnel. Although it provides precise trigger-pull location and timing as determined automatically by the ShotSpotter system, this summary should be used primarily for initial investigative purposes because the shot timing, location, and count could differ once reviewed by forensic personnel. Factors, such as obstructed or attenuated muzzle blast, weapon discharge in an enclosed space, or if the weapon discharged is of .25 or smaller caliber, may prevent the sensor(s) from detecting all or some of the shots fired. This summary has been generated solely for the purpose for which it is provided. Nothing herein shall to any extent substitute for the independent investigation of the shooting incident. The data and conclusions herein should be corroborated with other evidentiary sources such as recovered shell casings and witness statements.

## COPYRIGHT

This is proprietary, confidential, and copyrighted data. Use of this data is restricted to authorized SoundThinking customers pursuant to their license agreement with SoundThinking, Inc. The data may not be used for any purposes other than those explicitly authorized by the associated license agreement and may not be distributed outside the licensed customer's department without the express, written permission of SoundThinking, Inc. Copyright (c) 2024 SoundThinking, Inc. All rights reserved. US and foreign patents and/or trademarks apply as described at: [www.soundthinking.com/patents](http://www.soundthinking.com/patents).

## ABOUT SOUNDTHINKING

SoundThinking, Inc. (Nasdaq: SSTI) is a leading public safety technology company that combines transformative solutions and strategic advisory services for law enforcement and civic leadership. We are trusted by more than 250 customers and 2,000 agencies to drive more efficient, effective, and equitable public safety outcomes, making communities healthier. Our SafetySmart™ platform includes ShotSpotter®, the leading acoustic gunshot detection system, CrimeTracer™, the foremost law enforcement search engine, CaseBuilder™, a one-stop investigation management system, and ResourceRouter™, software that directs patrol and community anti-violence resources to help maximize their impact.



## NOTES

REPORT TYPE  
**INVESTIGATIVE LEAD SUMMARY**

SHOTSPOTTER ID  
**476-265728**

Incident Date: 01/18/2024 02:10:18  
 City / Zone: CLEVELAND / ClevelandOHDistrict4  
 Requested On: 04/08/2024 @ 10:01:27  
 Requested By: znew@clevelandohio.gov



**INCIDENT** 476-265728  
**DATE / TIME** 01/18/2024 02:10:18  
**ROUNDS** 3  
**CAD ID** 202400016079

**LOCATION** 41.453236, -81.635276  
**ADDRESS** 7702 Canton Ave  
**AREA** District 4, Beat 41  
**TAGS**

### GROUND TRUTH

- Evidence Located : None
- Victim : None
- Other : None

### INCIDENT AUDIO

<p><b>765' / 233.4m</b>  <a href="#">CLICK TO PLAY</a></p>		<p><b>856' / 261.1m</b>  <a href="#">CLICK TO PLAY</a></p>	
<p><b>1,179' / 359.4m</b>  <a href="#">CLICK TO PLAY</a></p>		<p><b>1,935' / 589.8m</b>  <a href="#">CLICK TO PLAY</a></p>	





REPORT TYPE  
**INVESTIGATIVE LEAD  
SUMMARY**

SHOTSPOTTER ID  
**476-265728**

**Incident Date:** 01/18/2024 02:10:18  
**City / Zone:** CLEVELAND / ClevelandOHDistrict4  
**Requested On:** 04/08/2024 @ 10:01:27  
**Requested By:** znew@clevelandohio.gov



### INDIVIDUAL SHOTS

The following shot count, times, and locations were automatically calculated by the ShotSpotter system at the time of detection. They are approximate and should be deemed as such. The number of individual shots below may not match the round count reported on page one if an Incident Reviewer adjusted the round count during incident review prior to publication. Some shots may overlap or hide other shots on the map

SHOT	DATE	TIME	INTERVAL(SEC)	LOCATION
#1	01/18/2024	02:10:18.951	0.000	41.453237, -81.635271
#2	01/18/2024	02:10:21.025	2.074	41.453237, -81.635275
#3	01/18/2024	02:10:22.063	1.038	41.453235, -81.635282



REPORT TYPE  
INVESTIGATIVE LEAD  
SUMMARY

SHOTSPOTTER ID  
476-265728

Incident Date: 01/18/2024 02:10:18  
City / Zone: CLEVELAND / ClevelandOHDistrict4  
Requested On: 04/08/2024 @ 10:01:27  
Requested By: znew@clevelandohio.gov

### INCIDENT TIMELINE

DATE/TIME	USERNAME	DETAILS
01/18/2024 02:11:35	dwilliams11@clevelandohio.gov	Modified CAD ID to 202400016079
01/18/2024 02:11:13	dwilliams11@clevelandohio.gov	Acknowledged
01/18/2024 02:11:04	reviewer@soundthinking.com	Published



REPORT TYPE  
INVESTIGATIVE LEAD  
SUMMARY

SHOTSPOTTER ID  
476-265728

Incident Date: 01/18/2024 02:10:18  
City / Zone: CLEVELAND / ClevelandOHDistrict4  
Requested On: 04/08/2024 @ 10:01:27  
Requested By: znew@clevelandohio.gov

### DISCLAIMER

The Investigative Lead Summary is produced using data automatically generated by the ShotSpotter system and has not been independently reviewed by ShotSpotter forensic personnel. Although it provides precise trigger-pull location and timing as determined automatically by the ShotSpotter system, this summary should be used primarily for initial investigative purposes because the shot timing, location, and count could differ once reviewed by forensic personnel. Factors, such as obstructed or attenuated muzzle blast, weapon discharge in an enclosed space, or if the weapon discharged is of .25 or smaller caliber, may prevent the sensor(s) from detecting all or some of the shots fired. This summary has been generated solely for the purpose for which it is provided. Nothing herein shall to any extent substitute for the independent investigation of the shooting incident. The data and conclusions herein should be corroborated with other evidentiary sources such as recovered shell casings and witness statements.

### COPYRIGHT

This is proprietary, confidential, and copyrighted data. Use of this data is restricted to authorized SoundThinking customers pursuant to their license agreement with SoundThinking, Inc. The data may not be used for any purposes other than those explicitly authorized by the associated license agreement and may not be distributed outside the licensed customer's department without the express, written permission of SoundThinking, Inc. Copyright (c) 2024 SoundThinking, Inc. All rights reserved. US and foreign patents and/or trademarks apply as described at: [www.soundthinking.com/patents](http://www.soundthinking.com/patents).

### ABOUT SOUNDTHINKING

SoundThinking, Inc. (Nasdaq: SSTI) is a leading public safety technology company that combines transformative solutions and strategic advisory services for law enforcement and civic leadership. We are trusted by more than 250 customers and 2,000 agencies to drive more efficient, effective, and equitable public safety outcomes, making communities healthier. Our SafetySmart™ platform includes ShotSpotter®, the leading acoustic gunshot detection system, CrimeTracer™, the foremost law enforcement search engine, CaseBuilder™, a one-stop investigation management system, and ResourceRouter™, software that directs patrol and community anti-violence resources to help maximize their impact.



### NOTES

Empty notes area





REPORT TYPE  
**INVESTIGATIVE LEAD SUMMARY**

SHOTSPOTTER ID  
**476-265729**

Incident Date: 01/18/2024 02:13:03  
 City / Zone: CLEVELAND / ClevelandOHDistrict4  
 Requested On: 04/08/2024 @ 09:59:45  
 Requested By: znew@clevelandohio.gov







**INCIDENT** 476-265729  
**DATE / TIME** 01/18/2024 02:13:03  
**ROUNDS** 8  
**CAD ID** 20240016081

**LOCATION** 41.453335, -81.635226  
**ADDRESS** 7702 Canton Ave  
**AREA** District 4, Beat 41  
**TAGS**

### GROUND TRUTH

- Evidence Located : None
- Victim : None
- Other : None

### INCIDENT AUDIO

<p><b>787' / 239.9m</b>  <a href="#">CLICK TO PLAY</a></p>		<p><b>1,176' / 358.7m</b>  <a href="#">CLICK TO PLAY</a></p>	
<p><b>3,703' / 1,128.9m</b>  <a href="#">CLICK TO PLAY</a></p>		<p><b>3,731' / 1,137.4m</b>  <a href="#">CLICK TO PLAY</a></p>	

REPORT TYPE  
**INVESTIGATIVE LEAD  
 SUMMARY**

SHOTSPOTTER ID  
**476-265729**

**Incident Date:** 01/18/2024 02:13:03  
**City / Zone:** CLEVELAND / ClevelandOHDistrict4  
**Requested On:** 04/08/2024 @ 09:59:45  
**Requested By:** znew@clevelandohio.gov



### INDIVIDUAL SHOTS

The following shot count, times, and locations were automatically calculated by the ShotSpotter system at the time of detection. They are approximate and should be deemed as such. The number of individual shots below may not match the round count reported on page one if an Incident Reviewer adjusted the round count during incident review prior to publication. Some shots may overlap or hide other shots on the map

SHOT	DATE	TIME	INTERVAL(SEC)	LOCATION
#1	01/18/2024	02:13:03.546	0.000	41.453335, -81.635226
#2	01/18/2024	02:13:03.832	0.286	41.453335, -81.635226
#3	01/18/2024	02:13:04.066	0.234	41.453335, -81.635226
#4	01/18/2024	02:13:04.293	0.227	41.453335, -81.635226
#5	01/18/2024	02:13:04.505	0.212	41.453335, -81.635226
#6	01/18/2024	02:13:04.769	0.264	41.453335, -81.635226
#7	01/18/2024	02:13:05.018	0.249	41.453335, -81.635226
#8	01/18/2024	02:13:05.260	0.242	41.453335, -81.635226



REPORT TYPE  
INVESTIGATIVE LEAD  
SUMMARY

SHOTSPOTTER ID  
476-265729

Incident Date: 01/18/2024 02:13:03  
City / Zone: CLEVELAND / ClevelandOHDistrict4  
Requested On: 04/08/2024 @ 09:59:45  
Requested By: znew@clevelandohio.gov

### INCIDENT TIMELINE

DATE/TIME	USERNAME	DETAILS
01/18/2024 02:13:45	dwilliams11@clevelandohio.gov	Modified CAD ID to 20240016081
01/18/2024 02:13:35	dwilliams11@clevelandohio.gov	Acknowledged
01/18/2024 02:13:31	reviewer@soundthinking.com	Published



REPORT TYPE

INVESTIGATIVE LEAD  
SUMMARY

SHOTSPOTTER ID

476-265729

Incident Date: 01/18/2024 02:13:03

City / Zone: CLEVELAND / ClevelandOHDistrict4

Requested On: 04/08/2024 @ 09:59:45

Requested By: znew@clevelandohio.gov

## DISCLAIMER

The Investigative Lead Summary is produced using data automatically generated by the ShotSpotter system and has not been independently reviewed by ShotSpotter forensic personnel. Although it provides precise trigger-pull location and timing as determined automatically by the ShotSpotter system, this summary should be used primarily for initial investigative purposes because the shot timing, location, and count could differ once reviewed by forensic personnel. Factors, such as obstructed or attenuated muzzle blast, weapon discharge in an enclosed space, or if the weapon discharged is of .25 or smaller caliber, may prevent the sensor(s) from detecting all or some of the shots fired. This summary has been generated solely for the purpose for which it is provided. Nothing herein shall to any extent substitute for the independent investigation of the shooting incident. The data and conclusions herein should be corroborated with other evidentiary sources such as recovered shell casings and witness statements.

## COPYRIGHT

This is proprietary, confidential, and copyrighted data. Use of this data is restricted to authorized SoundThinking customers pursuant to their license agreement with SoundThinking, Inc. The data may not be used for any purposes other than those explicitly authorized by the associated license agreement and may not be distributed outside the licensed customer's department without the express, written permission of SoundThinking, Inc. Copyright (c) 2024 SoundThinking, Inc. All rights reserved. US and foreign patents and/or trademarks apply as described at: [www.soundthinking.com/patents](http://www.soundthinking.com/patents).

## ABOUT SOUNDTHINKING

SoundThinking, Inc. (Nasdaq: SSTI) is a leading public safety technology company that combines transformative solutions and strategic advisory services for law enforcement and civic leadership. We are trusted by more than 250 customers and 2,000 agencies to drive more efficient, effective, and equitable public safety outcomes, making communities healthier. Our SafetySmart™ platform includes ShotSpotter®, the leading acoustic gunshot detection system, CrimeTracer™, the foremost law enforcement search engine, CaseBuilder™, a one-stop investigation management system, and ResourceRouter™, software that directs patrol and community anti-violence resources to help maximize their impact.



## NOTES

REPORT TYPE  
**INVESTIGATIVE LEAD SUMMARY**

SHOTSPOTTER ID  
**476-265730**

Incident Date: 01/18/2024 02:17:36  
 City / Zone: CLEVELAND / ClevelandOHDistrict4  
 Requested On: 04/08/2024 @ 10:50:43  
 Requested By: znew@clevelandohio.gov



**INCIDENT** 476-265730  
**DATE / TIME** 01/18/2024 02:17:36  
**ROUNDS** 2  
**CAD ID** 20240016084

**LOCATION** 41.453203, -81.635331  
**ADDRESS** 7702 Canton Ave  
**AREA** District 4, Beat 41  
**TAGS**

**GROUND TRUTH**

- Evidence Located : None
- Victim : None
- Other : None

**INCIDENT AUDIO**

<p><b>768' / 234.2m</b>  <a href="#">CLICK TO PLAY</a></p>	<p><b>845' / 257.8m</b>  <a href="#">CLICK TO PLAY</a></p>
<p><b>1,182' / 360.3m</b>  <a href="#">CLICK TO PLAY</a></p>	<p><b>2,703' / 824m</b>  <a href="#">CLICK TO PLAY</a></p>







REPORT TYPE  
**INVESTIGATIVE LEAD  
SUMMARY**

SHOTSPOTTER ID  
**476-265730**

**Incident Date:** 01/18/2024 02:17:36  
**City / Zone:** CLEVELAND / ClevelandOHDistrict4  
**Requested On:** 04/08/2024 @ 10:50:43  
**Requested By:** znew@clevelandohio.gov



### INDIVIDUAL SHOTS

The following shot count, times, and locations were automatically calculated by the ShotSpotter system at the time of detection. They are approximate and should be deemed as such. The number of individual shots below may not match the round count reported on page one if an Incident Reviewer adjusted the round count during incident review prior to publication. Some shots may overlap or hide other shots on the map

SHOT	DATE	TIME	INTERVAL(SEC)	LOCATION
#1	01/18/2024	02:17:36.067	0.000	41.453261, -81.635246
#2	01/18/2024	02:17:36.601	0.534	41.453144, -81.635415





REPORT TYPE

INVESTIGATIVE LEAD  
SUMMARY

SHOTSPOTTER ID

476-265730

Incident Date: 01/18/2024 02:17:36

City / Zone: CLEVELAND / ClevelandOHDistrict4

Requested On: 04/08/2024 @ 10:50:43

Requested By: znew@clevelandohio.gov

## INCIDENT TIMELINE

DATE/TIME	USERNAME	DETAILS
01/18/2024 02:18:36	dwilliams11@clevelandohio.gov	Modified CAD ID to 20240016084
01/18/2024 02:18:30	dwilliams11@clevelandohio.gov	Acknowledged
01/18/2024 02:18:23	reviewer@soundthinking.com	Published

## DISCLAIMER

The Investigative Lead Summary is produced using data automatically generated by the ShotSpotter system and has not been independently reviewed by ShotSpotter forensic personnel. Although it provides precise trigger-pull location and timing as determined automatically by the ShotSpotter system, this summary should be used primarily for initial investigative purposes because the shot timing, location, and count could differ once reviewed by forensic personnel. Factors, such as obstructed or attenuated muzzle blast, weapon discharge in an enclosed space, or if the weapon discharged is of .25 or smaller caliber, may prevent the sensor(s) from detecting all or some of the shots fired. This summary has been generated solely for the purpose for which it is provided. Nothing herein shall to any extent substitute for the independent investigation of the shooting incident. The data and conclusions herein should be corroborated with other evidentiary sources such as recovered shell casings and witness statements.

## COPYRIGHT

This is proprietary, confidential, and copyrighted data. Use of this data is restricted to authorized SoundThinking customers pursuant to their license agreement with SoundThinking, Inc. The data may not be used for any purposes other than those explicitly authorized by the associated license agreement and may not be distributed outside the licensed customer's department without the express, written permission of SoundThinking, Inc. Copyright (c) 2024 SoundThinking, Inc. All rights reserved. US and foreign patents and/or trademarks apply as described at: [www.soundthinking.com/patents](http://www.soundthinking.com/patents).

## ABOUT SOUNDTHINKING

SoundThinking, Inc. (Nasdaq: SSTI) is a leading public safety technology company that combines transformative solutions and strategic advisory services for law enforcement and civic leadership. We are trusted by more than 250 customers and 2,000 agencies to drive more efficient, effective, and equitable public safety outcomes, making communities healthier. Our SafetySmart™ platform includes ShotSpotter®, the leading acoustic gunshot detection system, CrimeTracer™, the foremost law enforcement search engine, CaseBuilder™, a one-stop investigation management system, and ResourceRouter™, software that directs patrol and community anti-violence resources to help maximize their impact.



## NOTES

REPORT TYPE  
**INVESTIGATIVE LEAD SUMMARY**

SHOTSPOTTER ID  
**476-265731**

Incident Date: 01/18/2024 02:17:45  
 City / Zone: CLEVELAND / ClevelandOHDistrict4  
 Requested On: 04/08/2024 @ 09:58:57  
 Requested By: znew@clevelandohio.gov




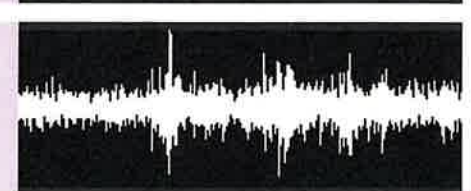
**INCIDENT** 476-265731  
**DATE / TIME** 01/18/2024 02:17:45  
**ROUNDS** 3  
**CAD ID** 202400016085

**LOCATION** 41.453474, -81.635152  
**ADDRESS** 7629 Spafford Rd  
**AREA** District 4, Beat 41  
**TAGS**

**GROUND TRUTH**

- Evidence Located : None
- Victim : None
- Other : None

**INCIDENT AUDIO**

<p><b>781' / 238.3m</b>  <a href="#">CLICK TO PLAY</a></p>		<p><b>818' / 249.6m</b>  <a href="#">CLICK TO PLAY</a></p>	
<p><b>1,178' / 359.3m</b>  <a href="#">CLICK TO PLAY</a></p>		<p><b>2,746' / 837.2m</b>  <a href="#">CLICK TO PLAY</a></p>	





REPORT TYPE  
**INVESTIGATIVE LEAD  
 SUMMARY**

SHOTSPOTTER ID  
**476-265731**

**Incident Date:** 01/18/2024 02:17:45  
**City / Zone:** CLEVELAND / ClevelandOHDistrict4  
**Requested On:** 04/08/2024 @ 09:58:57  
**Requested By:** znew@clevelandohio.gov



**INDIVIDUAL SHOTS**

The following shot count, times, and locations were automatically calculated by the ShotSpotter system at the time of detection. They are approximate and should be deemed as such. The number of individual shots below may not match the round count reported on page one if an Incident Reviewer adjusted the round count during incident review prior to publication. Some shots may overlap or hide other shots on the map

SHOT	DATE	TIME	INTERVAL(SEC)	LOCATION
#1	01/18/2024	02:17:45.337	0.000	41.453478, -81.635147
#2	01/18/2024	02:17:45.938	0.601	41.453461, -81.635165
#3	01/18/2024	02:17:46.228	0.290	41.453478, -81.635148
#4	01/18/2024	02:17:46.687	0.459	41.453478, -81.635148





REPORT TYPE  
INVESTIGATIVE LEAD  
SUMMARY

SHOTSPOTTER ID  
476-265731

Incident Date: 01/18/2024 02:17:45  
City / Zone: CLEVELAND / ClevelandOHDistrict4  
Requested On: 04/08/2024 @ 09:58:57  
Requested By: znew@clevelandohio.gov

### INCIDENT TIMELINE

DATE/TIME	USERNAME	DETAILS
01/18/2024 02:19:10	dwilliams11@clevelandohio.gov	Modified CAD ID to 202400016085
01/18/2024 02:18:51	dwilliams11@clevelandohio.gov	Acknowledged
01/18/2024 02:18:30	reviewer@soundthinking.com	Published

## DISCLAIMER

The Investigative Lead Summary is produced using data automatically generated by the ShotSpotter system and has not been independently reviewed by ShotSpotter forensic personnel. Although it provides precise trigger-pull location and timing as determined automatically by the ShotSpotter system, this summary should be used primarily for initial investigative purposes because the shot timing, location, and count could differ once reviewed by forensic personnel. Factors, such as obstructed or attenuated muzzle blast, weapon discharge in an enclosed space, or if the weapon discharged is of .25 or smaller caliber, may prevent the sensor(s) from detecting all or some of the shots fired. This summary has been generated solely for the purpose for which it is provided. Nothing herein shall to any extent substitute for the independent investigation of the shooting incident. The data and conclusions herein should be corroborated with other evidentiary sources such as recovered shell casings and witness statements.

## COPYRIGHT

This is proprietary, confidential, and copyrighted data. Use of this data is restricted to authorized SoundThinking customers pursuant to their license agreement with SoundThinking, Inc. The data may not be used for any purposes other than those explicitly authorized by the associated license agreement and may not be distributed outside the licensed customer's department without the express, written permission of SoundThinking, Inc. Copyright (c) 2024 SoundThinking, Inc. All rights reserved. US and foreign patents and/or trademarks apply as described at: [www.soundthinking.com/patents](http://www.soundthinking.com/patents).

## ABOUT SOUNDTHINKING

SoundThinking, Inc. (Nasdaq: SSTI) is a leading public safety technology company that combines transformative solutions and strategic advisory services for law enforcement and civic leadership. We are trusted by more than 250 customers and 2,000 agencies to drive more efficient, effective, and equitable public safety outcomes, making communities healthier. Our SafetySmart™ platform includes ShotSpotter®, the leading acoustic gunshot detection system, CrimeTracer™, the foremost law enforcement search engine, CaseBuilder™, a one-stop investigation management system, and ResourceRouter™, software that directs patrol and community anti-violence resources to help maximize their impact.



## NOTES



Main Events Units Messages Lineups Inquiry Configure

202400015839 - SPOT - 2M - SHOTSPOTTER ALERT - 7702 CANTON AVE CLEV

Overview		Chronology		Event Unit		View Map		Event Details		Event Calls (7)		
Unit ID	Car ID	Agency	Dispatch Group	Status	Time	Employee	ID	Terminal	Location	Comment	Unit Devices	Employee Devices
4A38		CPD	D4	DP	18:49:57		203741	pspd-288	3844 E 72ND ST CLEV			
4A35	433	CPD	D4	DP	18:52:52	BLOXTON, DAVID	203741	pspd-288	3844 E 72ND ST CLEV			
4A35	433	CPD	D4	ER	18:52:57	BLOXTON, DAVID	202035	\$4A35	3844 E 72ND ST CLEV			
4A38		CPD	D4		18:52:57			pspd-283	3844 E 72ND ST CLEV	System Unit Alarm		
4A38		CPD	D4	CU	18:53:35		993755	pspd-299	3844 E 72ND ST CLEV	Alarm Timer Extended: 0		
4A35	433	CPD	D4	AR	18:57:11	BLOXTON, DAVID	202035	\$4A35	3844 E 72ND ST CLEV			
4A32	421	CPD	D4	DP	19:09:56	MCCARTNEY, JOHN * KANE, MICHAEL	203741	pspd-288	3844 E 72ND ST CLEV			
4S33	455	CPD	D4	DP	19:11:21	WILLS, MARLON	203741	pspd-288	3844 E 72ND ST CLEV			
CRT4	139	CPD	D4	DP	19:11:39	HOKAVAR, MITCHEL	203741	pspd-288	3844 E 72ND ST CLEV			0003712E/MDT/Default System (994477)*
4A32	421	CPD	D4		19:12:56	MCCARTNEY, JOHN * KANE, MICHAEL		pspd-fyzk853	3844 E 72ND ST CLEV	System Unit Alarm		
4A32	421	CPD	D4	CU	19:13:16	MCCARTNEY, JOHN * KANE, MICHAEL	993755	pspd-299	3844 E 72ND ST CLEV	Alarm Timer Extended: 0		00037504/MDT/Default System (1099)*
4A38	422	CPD	D4	UE	19:13:35	PETERS, BRYAN	203060	\$4A38	3844 E 72ND ST CLEV			
4A38	422	CPD	D4	UC	19:13:36	PETERS, BRYAN	203060	\$4A38	3844 E 72ND ST CLEV	New equipment list for Unit [4A38]:		
4A38	422	CPD	D4	AM	19:13:37	PETERS, BRYAN	203060	\$4A38	3844 E 72ND ST CLEV			
4A38	422	CPD	D4	DC	19:13:38	PETERS, BRYAN	203060	\$4A38	3844 E 72ND ST CLEV	Device 00037265/MDT/Default System added for employee 203060.		00037265/MDT/Default System (203060)
4A38	422	CPD	D4	DC	19:13:39	PETERS, BRYAN	203060	\$4A38	3844 E 72ND ST CLEV	Tracking device 00037265/MDT/Default System set.		00037265/MDT/Default System (203060)
4A38	422	CPD	D4	DC	19:13:40	PETERS, BRYAN	203060	\$4A38	3844 E 72ND ST CLEV	Tracking device 00037265/MDT/Default System set for employee 203060.		00037265/MDT/Default System (203060)*
CRT4	139	CPD	D4	ER	19:14:06	HOKAVAR, MITCHEL	1099	\$CRT4	3844 E 72ND ST CLEV			00037504/MDT/Default System (1099)*
4S33	455	CPD	D4		19:14:21	WILLS, MARLON		pspd-285	3844 E 72ND ST CLEV	System Unit Alarm		0003712E/MDT/Default System (994477)*
4S33	455	CPD	D4	CU	19:16:01	WILLS, MARLON	203741	pspd-288	3844 E 72ND ST CLEV	Alarm Timer Extended: 0		0003712E/MDT/Default System (994477)*
CRT3	245A	CPD	D3	DP	19:16:59	LEONARDI, CHARLES	203741	pspd-288	3844 E 72ND ST			000374F8/MDT/Default System (198670)*

I/NetViewer : Event Unit

Unit ID	Car ID	Agency	Dispatch Group	Status	Time	Employee	ID	Terminal	Location	Comment	Unit Devices	Employee Devices
CRT3	245A	CPD	D3	AK	19:17:10	LEONARDI, CHARLES	198670	\$CRT3	CLEV 3844 E 72ND ST			
CRT3	245A	CPD	D3	ER	19:17:13	LEONARDI, CHARLES	198670	\$CRT3	CLEV 3844 E 72ND ST			000374F8/MDT/Default System (198670)*
4A38	422	CPD	D4	AR	19:18:05	PETERS, BRYAN	202564	pspd-289	CLEV 3844 E 72ND ST			000374F8/MDT/Default System (198670)*
4S33	455	CPD	D4	AR	19:18:07	WILLS, MARLON	202564	pspd-289	CLEV 3844 E 72ND ST			00037265/MDT/Default System (203060)*
3A33	348	CPD	D3	DP	19:18:32	WRIGHT, WANDA ' SANCHEZ, JONNATAN	203738	pspd-287	CLEV 3844 E 72ND ST		0348/GPS Device/Default System	0003712E/MDT/Default System (994477)*
3A33	348	CPD	D3	AK	19:18:40	WRIGHT, WANDA ' SANCHEZ, JONNATAN	2206	\$3A33	CLEV 3844 E 72ND ST		0348/GPS Device/Default System	0003711F/MDT/Default System (2206)*
3A35	323	CPD	D3	DP	19:18:52	METZGER, BRITTANY	203738	pspd-287	CLEV 3844 E 72ND ST			000370B5/MDT/Default System (202106)*
3A35	323	CPD	D3	AK	19:18:59	METZGER, BRITTANY	202106	\$3A35	CLEV 3844 E 72ND ST			000370B5/MDT/Default System (202106)*
3A35	323	CPD	D3	UC	19:19:38	METZGER, BRITTANY	203738	pspd-287		Preempt Unit 3A35		000370B5/MDT/Default System (202106)*
3A35	323	CPD	D3	AM	19:19:38	METZGER, BRITTANY	203738	pspd-287		Preempt Unit 3A35		000370B5/MDT/Default System (202106)*
4I72		CPD	D4	DP	19:21:40		203741	pspd-288	CLEV 3844 E 72ND ST			000370B5/MDT/Default System (202106)*
CRT4	139	CPD	D4	AR	19:23:12	HOKAVAR, MITCHEL	1099	\$CRT4	CLEV 3844 E 72ND ST			00037504/MDT/Default System (1099)*
4I72		CPD	D4		19:24:40			pspd-286	CLEV 3844 E 72ND ST		System Unit Alarm	
4I72		CPD	D4	CU	19:25:14		202564	pspd-289	CLEV 3844 E 72ND ST	Alarm Timer Extended: 0		
4I72		CPD	D4	AR	19:25:17		202564	pspd-289	CLEV 3844 E 72ND ST			
4A32	421	CPD	D4	AR	19:26:40	MCCARTNEY, JOHN ' KANE, MICHAEL	202564	pspd-289	CLEV 3844 E 72ND ST			
4S32		CPD	D4	DP	19:27:58		202564	pspd-289	CLEV 3844 E 72ND ST			
4S32		CPD	D4	AR	19:28:00		202564	pspd-289	CLEV 3844 E 72ND ST			
CRT3	245A	CPD	D3	AR	19:28:17	LEONARDI, CHARLES	198670	\$CRT3	CLEV 3844 E 72ND ST			000374F8/MDT/Default System (198670)*
3A33	348	CPD	D3	AR	19:29:03	WRIGHT, WANDA ' SANCHEZ, JONNATAN	2206	\$3A33	CLEV 3844 E 72ND ST		0348/GPS Device/Default System	0003711F/MDT/Default System (2206)*
3A33	348	CPD	D3	AR	19:29:04	WRIGHT, WANDA ' SANCHEZ, JONNATAN	2206	\$3A33	CLEV 3844 E 72ND ST		0348/GPS Device/Default System	0003711F/MDT/Default System (2206)*
4S51		CPD	D4	DP	19:30:26		202564	pspd-289	CLEV 3844 E 72ND ST			
4S51		CPD	D4	AR	19:30:27		202564	pspd-289	CLEV 3844 E 72ND ST			
4B14	432	CPD	D4	DP	19:41:43	WHITE, DEONTE	203741	pspd-288	CLEV 7702 SPAFFORD RD			
4B14	432	CPD	D4	AR	19:42:04	WHITE, DEONTE	995301	\$4B14	CLEV 7702 SPAFFORD			

I/NetViewer : Event Unit

Unit ID	Car ID	Agency	Dispatch Group	Status	Time	Employee	ID	Terminal	Location	Comment	Unit Devices	Employee Devices
4B14	432	CPD	D4	AM	19:49:47	WHITE, DEONTE	995301		RD CLEV			
4B14	432	CPD	D4	UC	19:49:47	WHITE, DEONTE	995301	\$4B14		Preempt Unit 4B14		
4D38	411	CPD	D4	DP	19:54:30	SEFCIK, NICHOLAS	202564	pspd-289	7702 SPAFFORD RD CLEV	Preempt Unit 4B14		
4D38	411	CPD	D4	AR	19:54:31	SEFCIK, NICHOLAS	202564	pspd-289	7702 SPAFFORD RD CLEV			00037338/MDT/Default System (994105)*
4S73		CPD	D4	DP	19:55:02		202564	pspd-289	7702 SPAFFORD RD CLEV			00037338/MDT/Default System (994105)*
4S73		CPD	D4	AR	19:55:03		202564	pspd-289	7702 SPAFFORD RD CLEV			
4D38	411	CPD	D4	AR	19:55:35	SEFCIK, NICHOLAS	994105	\$4D38	7702 SPAFFORD RD CLEV			
9111		CPD	CITY	DP	19:59:21		202564	pspd-289	7702 SPAFFORD RD CLEV			00037338/MDT/Default System (994105)*
9111		CPD	CITY	-	20:02:21			pspd-289	7702 SPAFFORD RD CLEV			
9111		CPD	CITY	CU	20:02:51		202858	pspd-284	7702 SPAFFORD RD CLEV	System Unit Alarm		
3S70		CPD	D3	DP	20:10:11		993755	pspd-299	7702 SPAFFORD RD CLEV	Alarm Timer Extended: 0		
3S70		CPD	D3	AR	20:10:14		993755	pspd-299	7702 SPAFFORD RD CLEV			
9800		CPD	CITY	DP	20:28:03		202564	pspd-289	7702 SPAFFORD RD CLEV			
9100		CPD	CITY	DP	20:28:04		202564	pspd-289	7702 SPAFFORD RD CLEV			
4A31	414	CPD	D4	DP	20:28:45	LYBERGER, DANA L	203741	pspd-288	7702 SPAFFORD RD CLEV			
4A31	414	CPD	D4	ER	20:28:52	LYBERGER, DANA L	203565	\$4A31	7702 SPAFFORD RD CLEV			
9800		CPD	CITY		20:31:03			pspd-297	7702 SPAFFORD RD CLEV	System Unit Alarm		
9100		CPD	CITY		20:31:04			pspd-293	7702 SPAFFORD RD CLEV	System Unit Alarm		
9100		CPD	CITY	CU	20:31:11		203741	pspd-288	7702 SPAFFORD RD CLEV	Alarm Timer Extended: 0		
9800		CPD	CITY	CU	20:31:12		203741	pspd-288	7702 SPAFFORD RD CLEV	Alarm Timer Extended: 0		
4S50		CPD	D4	DP	20:44:43		202564	pspd-289	7702 SPAFFORD RD CLEV			
9814		CPD	CITY	DP	20:44:43		202564	pspd-289	7702 SPAFFORD RD CLEV			
9814		CPD	CITY	AR	20:44:44		202564	pspd-289	7702 SPAFFORD RD CLEV			
4S50		CPD	D4	AR	20:44:44		202564	pspd-289	7702 SPAFFORD RD CLEV			
4A31	414	CPD	D4	AR	20:48:49	LYBERGER, DANA L	202564	pspd-289	7702 SPAFFORD RD CLEV			
8133		CPD	CITY	DP	20:55:52		202564	pspd-289	7702 SPAFFORD			



I/NetViewer : Event Unit

Unit ID	Car ID	Agency	Dispatch Group	Status	Time	Employee	ID	Terminal	Location	Comment	Unit Devices	Employee Devices
8133		CPD	CITY	AR	20:55:53		202564	pspd-289	RD CLEV 7702 SPAFFORD RD CLEV			
4533	455	CPD	D4	AR	21:14:46	WILLS, MARLON	994477	\$4533	7702 SPAFFORD RD CLEV			
5173	544	CPD	D5	DP	21:26:32	LITTLE, TYWON	2177	\$5173	7702 SPAFFORD RD CLEV			0003712E/MDT/Default System (994477)*
5173	544	CPD	D5	AR	21:26:50	LITTLE, TYWON	2177	\$5173	7702 SPAFFORD RD CLEV			00037576/MDT/Default System (2177)*
CRT4	139	CPD	D4	AM	22:24:03	HOKAVAR, MITCHEL	1099	\$CRT4	7702 SPAFFORD RD CLEV			00037576/MDT/Default System (2177)*
4D38	411	CPD	D4	AM	23:50:36	SEFCIK, NICHOLAS	994105	\$4D38		wcs2		00037504/MDT/Default System (1099)*
2B36	222	CPD	D2	DP	02:49:47	Martinez, Stephanie M HENDERSON, CHAZE W	202858	pspd-284	7702 CANTON AVE CLEV	asst		00037338/MDT/Default System (994105)*
2B36	222	CPD	D2	ER	02:49:58	Martinez, Stephanie M HENDERSON, CHAZE W	203573	\$2B36	7702 CANTON AVE CLEV			
2B36	222	CPD	D2	DW	02:50:26	Martinez, Stephanie M HENDERSON, CHAZE W	202858	pspd-284	7702 CANTON AVE CLEV	ENR METRO		
2B36	222	CPD	D2	AR	02:57:25	Martinez, Stephanie M HENDERSON, CHAZE W	203573	\$2B36	7702 CANTON AVE CLEV			
4533	455	CPD	D4	ER	03:03:17	WILLS, MARLON	994477	\$4533	7702 SPAFFORD RD CLEV			
4A35	433	CPD	D4	DC	03:05:20	BLOXTON, DAVID	202035	\$4A35	3844 E 72ND ST CLEV	Tracking device 00037286/MDT/Default System cleared.		0003712E/MDT/Default System (994477)*
4A35	433	CPD	D4	DC	03:05:21	BLOXTON, DAVID	202035	\$4A35	3844 E 72ND ST CLEV	Tracking device 00037286/MDT/Default System set.		00037286/MDT/Default System (202035)*
4A35	433	CPD	D4	UC	03:05:22	BLOXTON, DAVID	202035	\$4A35	3844 E 72ND ST CLEV	New equipment list for Unit [4A35] :		00037286/MDT/Default System (202035)*
4533	455	CPD	D4	AR	03:05:28	WILLS, MARLON	202564	pspd-289	7702 CANTON AVE CLEV			00037286/MDT/Default System (202035)*
9100		CPD	CITY	AR	03:05:33		202564	pspd-289	7702 CANTON AVE CLEV			0003712E/MDT/Default System (994477)*
9800		CPD	CITY	AR	03:05:40		202564	pspd-289	7702 CANTON AVE CLEV			
9111		CPD	CITY	AR	03:05:40		202564	pspd-289	7702 CANTON AVE CLEV			
2B36	222	CPD	D2	DW	03:36:24	Martinez, Stephanie M HENDERSON, CHAZE W	994346	pspd-285	7702 CANTON AVE CLEV	@MHM		
2B36	222	CPD	D2	EC	03:55:39	Martinez, Stephanie M HENDERSON, CHAZE W	994346	pspd-285	7702 CANTON AVE CLEV	2B36 -- MOVED THE ML TO RM		
2B36	222	CPD	D2	AM	05:20:45	Martinez, Stephanie M HENDERSON, CHAZE W	203573	\$2B36		assist d4,wcs]		
4V81		CPD	D4	DP	05:34:30		202564	pspd-289	7702 CANTON AVE CLEV			
4174		CPD	D4	DP	05:35:00		202564	pspd-289	7702 CANTON AVE CLEV			
4174		CPD	D4	AR	05:35:01		202564	pspd-289	7702 CANTON AVE CLEV			

/NetViewer : Event Unit

Unit ID	Car ID	Agency	Dispatch Group	Status	Time	Employee	ID	Terminal	Location	Comment	Unit Devices	Employee Devices
4580		CPD	D4	DP	05:35:36		202564	pspd-289	7702 CANTON AVE CLEV			
4580		CPD	D4	AR	05:35:37		202564	pspd-289	7702 CANTON AVE CLEV			
4V81		CPD	D4	AR	05:35:43		202564	pspd-289	7702 CANTON AVE CLEV			
4I72		CPD	D4	UC	05:41:01		202564	pspd-289	7702 CANTON AVE CLEV			
4I72		CPD	D4	AV	05:41:01		202564	pspd-289		Preempt Unit 4I72		
3V84		CPD	D3	DP	05:41:35		202564	pspd-289		Preempt Unit 4I72		
3V84		CPD	D3	AR	05:41:39		202564	pspd-289	7702 CANTON AVE CLEV			
4I78		CPD	D4	DP	05:42:01		202564	pspd-289	7702 CANTON AVE CLEV			
4I78		CPD	D4	AR	05:42:02		202564	pspd-289	7702 CANTON AVE CLEV			
4A11		CPD	D4	DP	06:24:12		202564	pspd-289	7702 CANTON AVE CLEV			
4A11		CPD	D4	DW	06:24:28		202564	pspd-289	7702 CANTON AVE CLEV			
4A11		CPD	D4	-	06:27:12		202564	pspd-289	7702 CANTON AVE CLEV	ENRT TO BROADWAY / CANTON		
4A11		CPD	D4	CU	06:29:16		202564	pspd-288	7702 CANTON AVE CLEV	System Unit Alarm		
4A11	467	CPD	D4	UE	06:36:40	MUSSON ROBERT	1956	pspd-300	7702 CANTON AVE CLEV	Alarm Timer Extended: 0		
4A11	467	CPD	D4	UC	06:36:41	MUSSON ROBERT	1956	\$4A11	7702 CANTON AVE CLEV			
4A11	467	CPD	D4	AM	06:36:42	MUSSON ROBERT	1956	\$4A11	7702 CANTON AVE CLEV	New equipment list for Unit [4A11] :		
4A11	467	CPD	D4	DC	06:36:43	MUSSON ROBERT	1956	\$4A11	7702 CANTON AVE CLEV			
4A11	467	CPD	D4	DC	06:36:44	MUSSON ROBERT	1956	\$4A11	7702 CANTON AVE CLEV	Device 0003747A/MDT/Default System added for employee 1956.	0003747A/MDT/Default System (1956)	
4A11	467	CPD	D4	DC	06:36:45	MUSSON ROBERT	1956	\$4A11	7702 CANTON AVE CLEV	Tracking device 0003747A/MDT/Default System set.	0003747A/MDT/Default System (1956)	
4A11	467	CPD	D4	ER	06:36:53	MUSSON ROBERT	1956	\$4A11	7702 CANTON AVE CLEV	Tracking device 0003747A/MDT/Default System set for employee 1956.	0003747A/MDT/Default System (1956)*	
4A11	467	CPD	D4	AR	06:43:13	MUSSON ROBERT	992857	pspd-288	7702 CANTON AVE CLEV		0003747A/MDT/Default System (1956)*	
4533	455	CPD	D4	EC	07:15:18	WILLS, MARLON	198832	pspd-292	7702 CANTON AVE CLEV	4533 -- REACH OUT TO MAIN CHANNEL - NEED 1 MAN TO PROCESS	0003747A/MDT/Default System (1956)*	
4C13	456	CPD	D4	DP	07:15:51	LANE CHRISTOPHER	992857	pspd-288	7702 CANTON AVE CLEV		0003712E/MDT/Default System (994477)*	
4C13	456	CPD	D4	ER	07:16:03	LANE, CHRISTOPHER	992719	\$4C13	7702 CANTON AVE CLEV			
3A33	348	CPD	D3	AM	07:20:51	WRIGHT, WANDA	2206	\$3A33	7702 CANTON AVE CLEV			

Assisted W/ perimeter / D4 to handle / WCS

0348/GPS Device/Default System

0003711F/MDT/Default System (2206)\*

/NetViewer : Event Unit

Unit ID	Car ID	Agency	Dispatch Group	Status	Time	Employee	ID	Terminal	Location	Comment	Unit Devices	Employee Devices
4C13	456	CPD	D4	AR	07:25:36	SANCHEZ, JONNATAN						
5I73	544	CPD	D5	AM	07:42:45	LANE, CHRISTOPHER	992719	\$4C13	7702 CANTON AVE CLEV			
4S32		CPD	D4	EC	07:46:49	LITTLE, TYWON	2177	\$5I73				
4A38	422	CPD	D4	DW	07:47:24	PETERS BRYAN	198832	pspd-292	3844 E 72ND ST CLEV	asst swat to handle 4S32 -- ALL CARS LAST NIGHT THAT WERE INVOLVED SHOULD BE CLEAR	00037576/MDT/Default System (2177)*	
4A31	414	CPD	D4	DW	07:47:52	LYBERGER DANA L	198832	pspd-292	3844 E 72ND ST CLEV	ENR D4/PAPERWORK		
4S32		CPD	D4	EC	07:49:47		198832	pspd-292	7702 SPAFFORD RD CLEV	ENR D4/PAPERWORK	00037265/MDT/Default System (203060)*	
3S70		CPD	D3	AV	07:50:04		198832	pspd-292	3844 E 72ND ST CLEV			
3V84		CPD	D3	AV	07:50:13		994423	pspd-286		4S32 -- ALL CARS CLEAR- OK TO SHUT DOWN TAC		
8I33		CPD	CITY	AV	07:50:20		994423	pspd-286				
CRT3	245A	CPD	D3	AM	07:50:59	LEONARDI CHARLES	994423	pspd-286				
4A31	414	CPD	D4	AM	07:51:45	LYBERGER, DANA L	203565	pspd-286				
9I00		CPD	CITY	AV	07:51:46			\$4A31		assisted with swat and other zone car, complete paperwork at d4	000374F8/MDT/Default System (198670)*	
9I11		CPD	CITY	AV	07:51:50		994423	pspd-286				
9800		CPD	CITY	AV	07:51:53		994423	pspd-286				
9814		CPD	CITY	AV	07:51:57		994423	pspd-286				
4A32	421	CPD	D4	AM	07:53:04	MCCARTNEY JOHN * KANE MICHAEL	202751	pspd-286				
4A38	422	CPD	D4	AM	07:54:30	PETERS BRYAN	203060	\$4A32		ASST/PAPER WORK COMPLETED AT 4/ WCS-1		
4S33	455	CPD	D4	AM	07:54:41	WILLS, MARLON	994477	\$4A38		RPT HLD X4, (015839 / 016109 / 016108 / 016113). ASST SWAT, UNHOL3. WCS DIED ON SCENE, WCS1	00037265/MDT/Default System (203060)*	
4S50		CPD	D4	AV	08:06:26		992857	pspd-288		SWAT, Medical examiner, EMS, FIT on-scene		
4S51		CPD	D4	AV	08:06:32		992857	pspd-288			0003712E/MDT/Default System (994477)*	
4A35	433	CPD	D4	AM	08:46:58	BLOXTON DAVID	992857	pspd-288				
4I74		CPD	D4	AV	09:28:40		198832	pspd-289				
4I78		CPD	D4	AV	09:28:45		198832	pspd-289				
4S32		CPD	D4	AV	09:28:51		198832	pspd-289				
4S73		CPD	D4	AV	09:28:55		198832	pspd-289				
4S80		CPD	D4	AV	09:29:01		198832	pspd-289				
4V81		CPD	D4	AV	09:29:10		198832	pspd-289				
4A11	467	CPD	D4	DW	10:18:06	MUSSON, ROBERT	992857	pspd-288	7702 CANTON AVE CLEV			
4C13	456	CPD	D4	AM	10:36:18	LANE, CHRISTOPHER	992719	\$4C13		Delete Dispatch Warning		

adis-w/NetViewer/InquiryCommand/EventUnit?eid=8466479&agencyEventID=202400015839&isArchiveDB=False

ASSISTED W/ TRAFFIC DIRECTION & CONTROL / CRIME

0003747A/MDT/Default System (1956)\*



I/NetViewer : Event Unit

Unit ID	Car ID	Agency	Dispatch Group	Status	Time	Employee	ID	Terminal	Location	Comment	Unit Devices	Employee Devices
4T68	410	CPD	D4	DP	10:59:35	NUSSBAUM KEVIN	992857	pspd-288	7702 CANTON AVE CLEV	SCENE SECURITY / WCS-3		
4T68	410	CPD	D4	UC	10:59:43	NUSSBAUM KEVIN	992857	pspd-288		Preempt Unit 4T68		0003716F/MDT/Default System (202059)*
4T68	410	CPD	D4	AM	10:59:43	NUSSBAUM, KEVIN	992857	pspd-288		Preempt Unit 4T68		0003716F/MDT/Default System (202059)*
4A11	467	CPD	D4	AM	16:02:28	MUSSON ROBERT	1956	\$4A11		INFO REC (LOFTERS) FOR REP IN C/W CAD 24-016233 FASK/ SHOT IN HAB, REP COMP, INFO REC (RUIZ) FOR SHOT IN HAB REP IN C/W 24-016292, REP COMP, ASSIST IA W FINISHING OF CRIME SCENE LOG, PER 4550 WAIT		0003747A/MDT/Default System (1956)*
4A11	467	CPD	D4	AM	16:02:29	MUSSON, ROBERT	1956	\$4A11		TILL HOUSE IS BOARDED UP, AST SIU IN C/W CADS MENT. WCS1		0003747A/MDT/Default System (1956)*